

## Cardiff Council: Weekly Road Report 2019

### Period from 30<sup>th</sup> August 2019

[www.roadworks.org](http://www.roadworks.org)

<http://www.cardiff.gov.uk/roadworks>

[www.cardiff.gov.uk/highway-improvements](http://www.cardiff.gov.uk/highway-improvements)

Key:



Signing &  
Guarding



Temporary  
Traffic Lights



Road  
Closure



Stop & Go  
Boards











Give &  
Take





Emergency


#### Cardiff Central

Area includes: City Centre, Cathays, Adamsdown, Cyncoed, Pentwyn, Plasnewydd/ Roath, Penylan.

Location / Description	Reason for works	Proposed Duration		Organiser including contact details	Traffic Management
		Est from	Est To		
<i>Night time closures</i> Greymfriars & St Marys Street	Crowd Safety	Friday Nights 22.30pm	Saturday Nights 04.30am	FOR Cardiff Darren Edwards 07976850544 John Evans 07969089202	 Road Closure
Marland House, Cathays	Demolition / Enabling Works	03.05.16	30.10.19	Cardiff Council / ISG	 Road Closure
Central Square City Centre Development Wood Street (Central Square) / Scott Road, Park Street Lane plot 6 & 7 30m East of jct with Scott Rd to jct with Havelock St	BBC Development	Jan 2016	Oct 2019	Brain ISG -07867424078	 Road Closure
	St Davids House Demolition and associated public realm works	17.07.17	Mar 2020	Neil Jones 07841363827	 Road Closure <b>Park Street Lane</b>
Newport Road Lane, Adamsdown	Demolition & Re- development of Student Accommodation	31.07.17	25.09.19	GallifordTry	 Road Closure
Custom House Street	Custom House New Housing Development	11.10.17	2020	Horan Construction Ltd 02920 482048 ADL Traffic	<b>Partial Footway Closure on Custom House</b>
Park Place, Cathays	S278 Development Works	13.08.18	March 2020	Bams Horan 02920 482048	 Give & Take  Temporary Traffic Lights
St Andrews Place/Senghennydd Road	Cycle Highway Scheme Construction Works	25.03.19	Sept 2019	Alun Griffiths Amberon 01633 250580	 Temporary Traffic Lights 2/3 Way Lights






<p><b>Wales v Ireland Rugby World Cup warm-up.</b>  Full Road Closures:  Kingsway from its junction with North Rd to its junction with Duke St.Cowbridge Road East from its junction with Cathedral Rd to its junction with Westgate St.  Tudor St from its junction with Clare Rd to its junction with Wood St (access for residents &amp; traders will be permitted via Fitzhammon Embankment)  Plantagenet St &amp; Beauchamp St from their junctions with Despenser Place to their junctions with Tudor St (access for residents &amp; traders will be permitted)  Saunders Road from its junction with St Mary Street. Customhouse Street throughout its length  (access to private car parks will be permitted)  Penarth Road from its junction with Saunders Road to the entrance leading into the rear of the Central Train Station  The following roads will be closed in their entirety: -  Duke St, Castle St, High St, St.Mary St, Caroline St, Wood St, Central Sq, Westgate St, Quay St, Guildhall Pl, Golate, Park St, Havelock St &amp; Scott Rd.  Civic Centre: Access to the Civic Centre will be controlled throughout the day, with access allowed only for rugby parking, limited commuter parking, loading and access to private car parks. Roads affected include: King Edward VII Avenue, Museum Avenue, City Hall Road, and College Road &amp; Gorsedd Gardens Road.</p>	<p>Major Event</p>	<p>31.08.19 11.00</p>	<p>31.08.19 17.30</p>	<p>CCC Traffic Management Team</p>	 <p>Road Closure</p>
<p><b>Kidney Wales 10K</b>  College Road from its junction with Museum Avenue to its junction with King Edward VII Avenue, Museum Avenue from its junction with Corbett Road to its junction with Gorsedd Gardens Road. King Edward VII Avenue from its junction with Boulevard De Nantes to its junction with City Hall Road; and from its junction with Corbett Road to its junction with College Road  Gorsedd Gardens Road from its junction with Park Place to its junction with Museum Avenue  City Hall Road from its junction with North Road to its junction with Museum Avenue (Vehicle access to private parking and for deliveries will be maintained until 6:00am on Sunday 1st September 2019 only)</p>	<p>Major Event</p>	<p>31.08.19 18.00</p>	<p>01.09.19 19.00</p>		 <p>Road Closure</p>





<p>North Road from its junction with Colum Road to its junction with Boulevard De Nantes (Access to Blackweir via Park Place/Corbett Road) (Access to Queen Ann Square will be managed via Colum Road/Corbett Road and exiting will be via Corbett Road onto Colum Road)</p> <p>North Road south of its junction with Boulevard De Nantes to its junction with the A4161, A4161 from its junction with North Road to its junction with Kingsway</p> <p>Kingsway from its junction with the A4161 to its junction with Duke Street</p> <p>Duke Street throughout its length</p> <p>Castle Street throughout its length</p> <p>Cowbridge Road East from its junction with Castle Street to its junction with Cathedral Road</p> <p>Boulevard De Nantes from its junction with Park Place/Stuttgarter Strasse to its junction with North Road</p> <p>The Friary and Friary Gardens, Westgate Street, Wood Street, Golate, Guildhall Place, Quay Street, Central Square, Scott Road, Havelock Street, Park Street throughout their lengths</p> <p>St Mary Street from its junction with Mill Lane to its junction with Guildhall Place</p> <p>High Street from its junction with Castle Street to its junction with Guildhall Place</p> <p>Tudor Street from its junction with Clare Road Fitzhamon Embankment, Despenser Street, Despenser Lane, Despenser Place, Plantagenet Street, Beauchamp Street, Clare Street, Lower Cathedral Road, Brook street, Mark Street, Green Street and Coldsteam Terrace throughout their lengths</p> <p>Cowbridge Road East from its junction with Cathedral Road to its junction with Neville Street/Wellington Street</p> <p>Neville Street from its junction with Cowbridge Road East to its junction with Lower Cathedral Road</p> <p>Wellington Street from its junction with Leckwith Road (Inbound toward the city centre)</p> <p>Cowbridge Road East from its junction with Kings Road</p> <p>Cathedral Road from its junction with Cowbridge Road East to its junction with Penhill Road.</p> <p>All side roads that exit onto Cathedral Road will be closed: Hamilton Street, Talbot Street, Sophia Close, Sophia Walk, spine road in Sophia Gardens, Plasturton Place, Dyfrig Street, Kyveilog Street, Sneyd Street, Dogo Street, Berthwin Street, Teilo Street, Gileston Road, MeldwIn Street, Fairleigh Road, Fields Park Road, Denbeigh Street, Fairleigh Court and Heol Wilf Wooler.</p>		<p>01.09.19 08.45</p>	<p>01.09.19 13.00</p>		<p>(Rolling Road Closure basis with roads reopening whenever possible)</p>
--	--	---------------------------	---------------------------	--	--

Penhill Road from its junction with Llandaff/Cardiff Road (Inbound only) Lane closure on Western Avenue from its junction with Excelsior Road to its junction with Mill Lane.					
Fitzalan Road opp The Magistrates Courts	Utility Works	15.09.19	15.09.19	WPD and Balfour Beatty	 Multi Way Lights <b>*Switch Off Agreed*</b>

### Cardiff West






Area includes: Caerau, Canton, Creigau & St Fagans, Ely, Fairwater, Llandaff, Pentyrch, Radyr & Morganstown, Riverside and Leckwith

Location / Description	Reason for works	Proposed Duration		Organiser including contact details	Traffic Management
		Est from	Est To		
Plas Dŵr North Development Llantrisant Road, Radyr	Housing Development	24.04.17	March 2020	Redrow/Alun Griffiths Iain Whitelock 07973519253 Paul Hulbert 07966318749 Amberon 01633 250580	 2/3 Way Lights
Wilson Road, Ely, from its junction with Snowden Road to its junction with Courtis Road	Housing Scheme	19.11.18 06.00	Dec 2019 16.00	Housing Wates 02922 406 777	 Road Closure
Llantrisant Road near Cardiff Road Junction	Housing Development and S278	25.03.19	Sept 2019	Alun Griffiths 01873857211 Amberon 01633 250580	 Two Way Lights
<b>Cardiff City V Fulham</b> Sloper Road from its junction with Leckwith Road to its junction with Virgil Street Leckwith Road from its junction with Broad Street to its junction with Kitchener Road Ninian Park Road from its junction with Leckwith Road to its junction with Kitchener Road Restricted to resident only access: Powderham Drive throughout its length Virgil Court throughout its length Langham Way throughout its length Faber Way throughout its length	Event/Crowd Safety	30.08.19 09.00	30.08.19 22.00	CCC Traffic Management Team	 Road Closure
<b>SIKH TEMPLE PARADE 2019</b> Rolling Road Closure Tudor Street throughout its length Ninian Park Road from its junction with Tudor Street to its junction with Kitchener Road Kitchener Road throughout its length Wellington Street from its junction with Kitchener Road to its junction with Cowbridge Road East	Community Events	01.09.19 12 Noon	01.09.19 13.00	CCC Traffic Management Team	 Road Closure  <b>Rolling Road Closure</b>

Cowbridge Road East from its junction with Wellington Street to its junction with Castle Street Castle Street throughout its length					
A4232 Culverhouse Cross to Leckwith  A4232 Leckwith To Culverhouse Cross	GRASP	01.09.19 05.00 02.09.19 09.30	01.09.19 11.00 02.09.19 15.00	CC Highway Maintenance	 Give & Take Lane Closure
Cowbridge Road West, Ely	Utility Works	05.09.19 21.00	06.09.19 06.00	Alun Griffiths 01873857211 Amberon 01633 250580	Lane Closure <b>*Ped Crossing Switch Off*</b>
A4232 Leckwith To Culverhouse Cross	GRASP	08.09.19 05.00	08.09.19 11.00	CC Highway Maintenance	 Give & Take Lane 2 Closure North & Southbound
A4232 Culverhouse Cross to Leckwith	GRASP	12.09.19 09.30	12.09.19 15.00	CC Highway Maintenance	 Give & Take Lane 2 Closure North & Southbound
Croftt –y-Genau Road near jct with Llantrisant Road	Utility Works	22.09.19	22.09.19	WPD and Balfour Beatty	 Temporary Traffic Lights Two Way Lights









### Cardiff North

Area includes: Gabalfa, Heath, Lisvane, Llandaff North, Llanishen, Thornhill, Pontprennau, St Mellons & Old St Mellons, Rhiwbina, Whitchurch & Tongwynlais

Location / Description	Reason for works	Proposed Duration		Organiser including contact details	Traffic Management
		Est from	Est To		
Willowdene Way	Gas Works	02.08.19	30.08.19	WWU Forest 01633 284700	 Road Closure
Northbound closure on Pantbach Road between Beulah Rd and Ty Wern Rd/ Tyn Y Parc Road	Gas Works	22.07.19	01.09.19	WWU Forest 01633 284700	 Road Closure One-Way System
Eastbound closure on Tyn Y Parc Road between Manor Way and Ty Wern Rd		19.08.19	29.09.19		One-Way System
Fidlas Road Under The Rail Bridge	Utility Works	24.07.19	28.08.19	DCWW Amberon 01633 250580	 Temporary Traffic Lights Two Way Lights
Heol Hir between Excalibur Dr and Llanon Rd	Resurfacing	01.09.19 09.00	01.09.19 16.00	Assets/Tarmac Forest 01633 284700	 Road Closure
Station Road jct of Ty Mawr Road Llandaff north	Pole Replacement	01.09.19	01.09.19	T mobile	 Temporary Traffic Lights Two Way Lights

### Cardiff South/East

Area includes: Butetown, Grangetown, Llanrumney, Rumney, Splott, Trowbridge

Location / Description	Reason for works	Proposed Duration		Organiser including contact details	Traffic Management
		Est from	Est To		
Trowbridge Road, Trowbridge Jct with Harris Avenue & Aberdaron Road	Pedestrian Crossing Safety Scheme	29.07.19	18.11.19	Horan 02920 482048 Design & Delivery CC	 Temporary Traffic Lights 2/3 Way Lights
Trowbridge Rd Between Harris Ave and Mullins Ave	Resurfacing	01.09.19 09.00	01.09.19 22.00		 ROAD CLOSED  Road Closure
Penarth Road inbound O/S Black and White Café	Utility Works	31.08.19	02.09.19	DCWW/Alun Griffiths Amberon 01633 250580	 Give & Take Lane Closure
Schooner Way	Construction Works	09.09.19	16.09.19	Alun Griffiths Amberon 01633 250580/0845 371 5050	 Temporary Traffic Lights Two Way Lights
Cogan Spur	Bridge Maintenance	09.09.19 09.30	11.09.19 15.00	CC Bridges/ Structures	 Give & Take Lane 1&2 Closure
Paget Street at jct with Corporation Road	Utility Works	15.09.19	15.09.19	Arvans TDW Traffic Management	 ROAD CLOSED  Road Closure

*Note: All Italics text is still to be confirmed*