

Cardiff Council: Weekly Road Report 2019 Period from 16th August 2019

www.roadworks.org

<http://www.cardiff.gov.uk/roadworks>

www.cardiff.gov.uk/highway-improvements

Key:



Signing &
Guarding



Temporary
Traffic Lights



Road
Closure



Stop & Go
Boards











Give &
Take







Emergency

Cardiff Central

Area includes: City Centre, Cathays, Adamsdown, Cyncoed, Pentwyn, Plasnewydd/ Roath, Penylan.






Location / Description	Reason for works	Proposed Duration		Organiser including contact details	Traffic Management
		Est from	Est To		
<i>Night time closures</i> Greylfriers & St Marys Street	Crowd Safety	Friday Nights 22.30pm	Saturday Nights 04.30am	FOR Cardiff Darren Edwards 07976850544 John Evans 07969089202	 Road Closure
Marland House, Cathays	Demolition / Enabling Works	03.05.16	30.10.19	Cardiff Council / ISG	 Road Closure
Central Square City Centre Development Wood Street (Central Square) / Scott Road, Park Street Lane plot 6 & 7 30m East of jct with Scott Rd to jct with Havelock St	BBC Development	Jan 2016	Oct 2019	Brain ISG -07867424078	 Road Closure
	St Davids House Demolition and associated public realm works	17.07.17	Mar 2020	Neil Jones 07841363827	 Road Closure Park Street Lane
Newport Road Lane, Adamsdown	Demolition & Re- development of Student Accommodation	31.07.17	25.09.19	GallifordTry	 Road Closure
Custom House Street	Custom House New Housing Development	11.10.17	2020	Horan Construction Ltd 02920 482048 ADL Traffic	Partial Footway Closure on Custom House
Park Place, Cathays	S278 Development Works	13.08.18	March 2020	Bams Horan 02920 482048	 Give & Take  Temporary Traffic Lights
St Andrews Place/Senghennydd Road	Cycle Highway Scheme Construction Works	25.03.19	Sept 2019	Alun Griffiths Amberon 01633 250580	 Temporary Traffic Lights 2/3 Way Lights

<p>Wales v England Rugby World Cup warm-up. Full Road Closures: Kingsway from its junction with North Rd to its junction with Duke St.Cowbridge Road East from its junction with Cathedral Rd to its junction with Westgate St.Tudor St from its junction with Clare Rd to its junction with Wood St (access for residents & traders will be permitted via Fitzhammon Embankment) Plantagenet St & Beauchamp St from their junctions with Despenser Place to their junctions with Tudor St (access for residents & traders will be permitted) Saunders Road from its junction with St Mary Street.Customhouse Street throughout its length (access to private car parks will be permitted) Penarth Road from its junction with Saunders Road to the entrance leading into the rear of the Central Train Station <i>The following roads will be closed in their entirety:</i> - Duke St, Castle St, High St, St.Mary St, Caroline St, Wood St, Central Sq, Westgate St, Quay St, Guildhall Pl, Golate, Park St, Havelock St & Scott Rd.</p> <p>Civic Centre: Access to the Civic Centre will be controlled throughout the day, with access allowed only for rugby parking, limited commuter parking, loading and access to private car parks. Roads affected include: King Edward VII Avenue, Museum Avenue, City Hall Road, and College Road & Gorsedd Gardens Road.</p>	Major Event	17.08.19 10.45am	17.08.19 17.15pm	CCC Traffic Management Team	
Pentwyn Drive between Glyn Coed Road and Bryn Celyn Road	Utility Works	18.08.19 08.00	18.08.19 15.00	WPD Amberon 01633 250580	
<p>PRIDE 2019 PRIDE EVENT – Civic Centre Wed 21st August from 6am King Edward VII south of its junction with City Hall Rd. Thurs 22nd from 6am – Mon 26th August 6pm Museum Ave from its junction with College Rd to its junction with Gorsedd Gardens. Gorsedd Gardens throughout its length. City Hall Rd throughout its length. King Edward VII Ave from half way between College Rd & City Hall Rd, (to the entrance to Alexandra Gardens), to its junction with Boulevard. Access for Staff will be granted and managed by Staff</p> <p>PRIDE PARADE From North Road junction with Column Rd & North Road junction Boulevard De Nantes From Cowbridge Road East junction Cathedral Road through to its junction of Westgate Street. Tudor Street from its junction with Clare Road to its junction with Wood Street (access for residents and traders will be permitted via Fitzhammon Embankment.) Plantagenet Street and Beauchamp Street from their junctions with Despenser Place to their junctions with Tudor Street (access for residents and traders will be permitted.) The following roads will be closed in their entirety: Kingsway, Castle Street, Duke Street, High Street, St Mary Street, Wood Street, Central Square, Westgate</p>	Cymru Pride	21.08.19 06.00am	26.08.19 18.00pm	CCC Event Team	
		24.08.19 10.00am	24.08.19 13.00pm	CCC Traffic Management Team	

Street, Quay Street, Guildhall Place, Golate, Park Street, Havelock Street and Scott Road.					
--	--	--	--	--	--




Cardiff West







Area includes: Caerau, Canton, Creigau & St Fagans, Ely, Fairwater, Llandaff, Pentyrch, Radyr & Morganstown, Riverside and Leckwith

Location / Description	Reason for works	Proposed Duration		Organiser including contact details	Traffic Management
		Est from	Est To		
Plas Dŵr North Development Clos Parc Radur, Radyr	Housing Development	24.04.17 09.30	March 2020 15.30	Redrow/Alun Griffiths Iain Whitelock 07973519253 Paul Hulbert 07966318749 Amberon 01633 250580	 Two Way Lights
Wilson Road, Ely, from its junction with Snowden Road to its junction with Courtis Road	Housing Scheme	19.11.18 06.00	Dec 2019 16.00	Housing Wates 02922 406 777	 Road Closure
Llantrisant Road near Cardiff Road Junction	Housing Development and S278	25.03.19	Sept 2019	Alun Griffiths 01873857211 Amberon 01633 250580	 Two Way Lights
Llandaff Road o/s The Butchers Arms Pub	Utility Work	18.08.19	18.08.19	WPD Balfor Beatty	 Two Way Lights
Cowbridge Road West Outbound	Utility Work	18.08.19	18.08.19	BT APlant Lux 01443 477499	 Lane Closure

Cardiff North






Area includes: Gabalfa, Heath, Lisvane, Llandaff North, Llanishen, Thornhill, Pontprennau, St Mellons & Old St Mellons, Rhiwbina, Whitchurch & Tongwynlais

Location / Description	Reason for works	Proposed Duration		Organiser including contact details	Traffic Management
		Est from	Est To		
Church Road, Lisvane	Section 278 works at Lozelles Development	03.06.19 09.30	TBC	Horan 02920 482048 APlant Lux 01443 477499	
Willowdene Way	Gas Works	02.08.19	30.08.19	WWU Forest 01633 284700	 Road Closure
Northbound closure on Pantbach Road between Beulah Rd and Ty Wern Rd/ Tyn Y Parc Road	Gas Works	22.07.19	01.09.19	WWU Forest 01633 284700	 Road Closure One-Way System
Eastbound closure on Tyn Y Parc Road between Manor Way and Ty Wern Rd		19.08.19	29.09.19		One-Way System
Fidlas Road Under The Rail Bridge	Utility Works	24.07.19	28.08.19	DCWW Amberon 01633 250580	 Two Way Lights

Heathwood Road Jct with Maes-Y-Coed Road	Utility Works	18.08.19 09.00	18.08.19 17.00	BT Arvans 01495 211168	 Multi Way Lights *Switch Off Agreed*
Southern Way from Rover Way Roundabout over East Moors viaduct.	GRASP	18.08.19 05.00	18.08.19 11.00	Gerry Capelin Highway Maintenance	 Road Closure
Heol Hir between Ty-Glas Rd and Templeton Ave	Resurfacing	18.08.19 09.00	18.08.19 16.00	Assets/Tarmac Forest 01633 284700	 Road Closure
Heol Hir between Wolfs Castle Ave and Templeton Ave		19.08.19 08.00	21.08.19 18.00		
Heol Hir between Excalibur Dr and Llanon Rd		25.08.19 09.00	25.08.19 16.00		
Southern Way North & Southbound Bus Lanes	GRASP	19.08.19 09.30	19.08.19 15.00	Gerry Capelin Highway Maintenance	 Lane Closures
St Mellons Road, Pontprennau	Utility Works	20.08.19 08.00	20.08.19 21.00	DCWW Amberon 01633 250580	 Road Closure
A48 Western Avenue under the Gabalfa Flyover	Drainage Works	20.08.19 20.00	21.08.19 06.00	Highways & Drainage CC	 Road Closure

Cardiff South/East

Area includes: Butetown, Grangetown, Llanrumney, Rumney, Splott, Trowbridge

Location / Description	Reason for works	Proposed Duration		Organiser including contact details	Traffic Management
		Est from	Est To		
Pierhead Street Jct of Bute Place	Drainage Works	24.04.19	27.08.19	Churngold/RGB P & C Ltd Forest 01633 284700	 Lane Closures
Herbert Street	Construction Work	15.07.19 09.30	26.08.19 15.30	Horan Conemasters 01446781715	 Lane Closure
Trowbridge Road, Trowbridge Jct with Harris Avenue & Aberdaron Road	Pedestrian Crossing Safety Scheme	29.07.19	18.11.19	Horan 02920 482048 Design & Delivery CC	 2/3 Way Lights
Penarth Road Jct with North Clive	Utility Works	18.08.19	18.08.19	HTI Amberon 01633 250580	 Multi Way Lights
Penarth Road inbound O/S Black and White Café	Utility Works	31.08.19	02.09.19	DCWW/Alun Griffiths Amberon 01633 250580	 Lane Closure

Note: All Italics text is still to be confirmed