

Cardiff Council: Weekly Road Report 2019

Period from 2nd August 2019

www.roadworks.org

<http://www.cardiff.gov.uk/roadworks>

www.cardiff.gov.uk/highway-improvements

Key:



Signing &
Guarding



Temporary
Traffic Lights

**ROAD
CLOSED**

Road
Closure



Stop & Go
Boards










Give &
Take







Emergency

Cardiff Central

Area includes: City Centre, Cathays, Adamsdown, Cyncoed, Pentwyn, Plasnewydd/ Roath, Penylan.




Location / Description	Reason for works	Proposed Duration		Organiser including contact details	Traffic Management
		Est from	Est To		
<i>Night time closures</i> Greylfriers & St Marys Street	Crowd Safety	Friday Nights 22.30pm	Saturday Nights 04.30am	FOR Cardiff Darren Edwards 07976850544 John Evans 07969089202	 Road Closure
Marland House, Cathays	Demolition / Enabling Works	03.05.16	30.10.19	Cardiff Council / ISG	 Road Closure
Central Square City Centre Development Wood Street (Central Square) / Scott Road,	BBC Development	Jan 2016	Oct 2019	Brain ISG -07867424078	 Road Closure
Park Street Lane plot 6 & 7 30m East of jct with Scott Rd to jct with Havelock St	St Davids House Demolition and associated public realm works	17.07.17	Mar 2020	Neil Jones 07841363827	 Road Closure Park Street Lane
Newport Road Lane, Adamsdown	Demolition & Re- development of Student Accommodation	31.07.17	25.09.19	GallifordTry	 Road Closure
Custom House Street	Custom House New Housing Development	11.10.17	2020	Horan Construction Ltd 02920 482048 ADL Traffic	Partial Footway Closure on Custom House
Park Place, Cathays	S278 Development Works	13.08.18	March 2020	Bams Horan 02920 482048	 







St Andrews Place/Senghennydd Road	Cycle Highway Scheme Construction Works	25.03.19	Sept 2019	Alun Griffiths Amberon 01633 250580	 Temporary Traffic Light 2/3 Way Lights
Mackintosh Place, Roath	Trial Holes	24.07.19 09.30	07.08.19 15.30	Horan Design & Delivery	 Temporary Traffic Light Two Way Lights
Wood Street	Trial Holes	05.08.19	09.08.19	Horan Design & Delivery	 Give & Take
Llanedeyrn Drive Between Roundwood and Maelfa Road	Bridge Demolition	02.08.19 08.00	04.08.19 18.00	Jehu Project Services Amberon 01633 250580	 Road Closure
AC Milan Vs Manchester United Kingsway from its junction with North Road to its junction with Duke Street. Cowbridge Road East from its junction with Cathedral Road to its junction with Westgate Street.Tudor Street from its junction with Clare Road to its junction with Wood Street (access for residents and traders will be permitted via Fitzhammon Embankment.)Plantagenet Street and Beauchamp Street from their junctions with Dispenser Place to their junctions with Tudor Street (access for residents and traders will be permitted.)Saunders Road from its junction with St Mary Street.Customhouse Street throughout its length (access to private car parks will be permitted).Penarth Road from its junction with Saunders Road to the entrance leading to the rear of the Central Train Station. The following roads will be closed in their entirety: Duke Street, Castle St, High Street, St Mary Street, Caroline Street, Wood Street, Central Square, Westgate Street, Quay Street, Guildhall Place, Golate, Park Street, Havelock Street and Scott Road.Additions: Civic Centre: Access to part of the Civic Centre will be controlled throughout the day from 7am, with access allowed only for event parking, limited commuter parking, loading and access to private car parks Roads affected include: King Edward VII Avenue, Museum Avenue, City Hall Road, College Road and Gorsedd Gardens Road. Early implementation of the night-time closure of Lower St Mary St will commence at 20.00pm.	Crowd Control/Public Safety	03.08.19 14.00	03.08.19 20.30	CCC Traffic Management Team	 Road Closure
Bute Street between Callaghan Sq and Bute Terrace	Bridge Inspection	04.08.19 23.00	05.08.19 05.00	Network Rail 03700500792 APlant Lux 01443 477499	 Road Closure
Windsor Road, Adamsdown from its junction with Adam Street to its junction with Sanquhar Street	Resurfacing	07.08.19 19.30	07.08.19 23.00	Assets/Tarmac Forest 01633 284700	 Road Closure
Havelock Street/Wood Street Junction	Telematics Repairs	08.08.19 20.00	09.08.19 05.30	Telematics Department	 Temporary Traffic Light Three Way Lights
Festival of Chariots 2019 The route is as follows :- bottom of King Edward VII, over Procession Way, Boulevard De Nantes, Kingsway, Duke St, High St, St Mary St, and then the return near	Crowd Control/Public Safety	10.08.19 12.00	10.08.19 13.30	CCC Traffic Management Team	 Road Closure Rolling Road Closures

the Royal Arcade via the same route but into the North Gate into Bute Park.					
<p>PRIDE 2019 PRIDE EVENT – Civic Centre Wed 21st August from 6am King Edward VII south of its junction with City Hall Rd. Thurs 22nd from 6am – Mon 26th August 6pm Museum Ave from its junction with College Rd to its junction with Gorsedd Gardens. Gorsedd Gardens throughout its length. City Hall Rd throughout its length. King Edward VII Ave from half way between College Rd & City Hall Rd, (to the entrance to Alexandra Gardens), to its junction with Boulevard. Access for Staff will be granted and managed by Staff</p> <p>PRIDE PARADE From North Road junction with Column Rd & North Road junction Boulevard De Nantes From Cowbridge Road East junction Cathedral Road through to its junction of Westgate Street. Tudor Street from its junction with Clare Road to its junction with Wood Street (access for residents and traders will be permitted via Fitzhammon Embankment.) Plantagenet Street and Beauchamp Street from their junctions with Despenser Place to their junctions with Tudor Street (access for residents and traders will be permitted.) The following roads will be closed in their entirety: Kingsway, Castle Street, Duke Street, High Street, St Mary Street, Wood Street, Central Square, Westgate Street, Quay Street, Guildhall Place, Golate, Park Street, Havelock Street and Scott Road.</p>	PRIDE EVENT	21.08.19 06.00am	26.08.19	CCC Event Team	
		10.00am	13.00pm	CCC Traffic Management Team	

Cardiff West









Area includes: Caerau, Canton, Creigau & St Fagans, Ely, Fairwater, Llandaff, Pentyrch, Radyr & Morganstown, Riverside and Leckwith




Location / Description	Reason for works	Proposed Duration		Organiser including contact details	Traffic Management
		Est from	Est To		
Plas Dŵr North Development Clos Parc Radur, Radyr	Housing Development	24.04.17 09.30	March 2020 15.30	Redrow/Alun Griffiths Iain Whitelock 07973519253 Paul Hulbert 07966318749 Amberon 01633 250580	 Two Way Lights
Wilson Road, Ely, from its junction with Snowden Road to its junction with Courtis Road	Housing Scheme	19.11.18 06.00	Dec 2019 16.00	Housing Wates 02922 406 777	
Llantrisant Road near Cardiff Road Junction	Housing Development and S278	25.03.19	Sept 2019	Alun Griffiths 01873857211 Amberon 01633 250580	 Two Way Lights
		22.07.19	12.08.19		

Cardiff Road/Heol Pant-Y-Gored to Heol St Y Nyll	Culvert Replacement & Carriageway Resurfacing	09.30	22.00		 Road Closure
Dalton Street and Monthemmer Road Crwys Road	Resurfacing	05.08.19 19.30	05.08.19 23.00	Assets/Tarmac Forest 01633 284700	 Road Closure  2 Way Lights *Switch Off Agreed*
Cowbridge Road East Clive Street and Grosvenor Street	Resurfacing	08.08.19 20.00	08.08.19 23.00	Assets/Tarmac Forest 01633 284700	 2 Way Lights *Switch Off Agreed*  Road Closure
Cowbridge Road West Outbound	Utility Work	18.08.19	18.08.19	BT APlant Lux 01443 477499	 Lane Closure

Cardiff North








Area includes: Gabalfa, Heath, Lisvane, Llandaff North, Llanishen, Thornhill, Pontprennau, St Mellons & Old St Mellons, Rhiwbina, Whitchurch & Tongwynlais




Location / Description	Reason for works	Proposed Duration		Organiser including contact details	Traffic Management
		Est from	Est To		
Church Road, Lisvane	Section 278 works at Lozelles Development	03.06.19 09.30	TBC	Horan 02920 482048 APlant Lux 01443 477499	
Sandbrook Road, St Mellons Willowdene Way	Gas Works	20.07.19 02.08.19	02.08.19 30.08.19	WWU Forest 01633 284700	 Road Closure  Road Closure
Northbound closure on Pantbach Road between Beulah Rd and Ty Wern Rd/ Tyn Y Parc Road Eastbound closure on Tyn Y Parc Road between Manor Way and Ty Wern Rd	Gas Works	22.07.19 19.08.19	01.09.19 29.09.19	WWU Forest 01633 284700	 Road Closure One-Way System One-Way System
Fidlas Road Under The Rail Bridge	Utility Works	24.07.19	28.08.19	DCWW Amberon 01633 250580	 Two Way Lights
Crown Way Jct with Whitchurch Road	Pedestrian Improvements Scheme	29.07.19 09.30 05.08.19 09.30	05.08.19 15.00 16.08.19 15.00	Centregreat 01656 650481 Design & Delivery	 Lane Closure  Three Way Lights
A48 St Mellons to Llanedeyrn	GRASP	04.08.19 05.00	04.08.19 11.00	Gerry Capelin Highway Maintenance	 Lane 1 Westbound
Thornhill Road	Utility Works	04.08.19	04.08.19	Morrison Utility	 Two Way Lights

A48 Gabalfa to Llanedeyrn A48 Llanedeyrn to Gabalfa	GRASP	07.08.19 08.08.19 09.30	07.08.19 08.08.19 15.00	Gerry Capelin Highway Maintenance	Lane 1 Eastbound Lane 1 Westbound
A48 St Mellons to Llanedeyrn		11.08.19 05.00	11.08.19 11.00		Lane 2 East & Westbound
A48 Gabalfa to Llanedeyrn A48 Llanedeyrn to St Mellons		12.08.19 13.08.19 09.30	12.08.19 13.08.19 15.00		Lane 2 East & Westbound Lane 1 Eastbound
Merthyr Road, Whitchurch Jct with Old Church Rd/Church Rd/ Penline Rd	Site Survey	11.08.19 09.00	11.08.19 18.00	USL 01639 814674 APlant Lux 01443 477499	 Four Way Lights *Switch Off Agreed*
A4232 North Pentwyn link	GRASP	14.08.19 & 15.08.19 09.30	14.08.19 & 15.08.19 15.00	Gerry Capelin Highway Maintenance	Lane Closure
Heathwood Road Jct with Maes-Y-Coed Road	Utility Works	18.08.19 09.00	18.08.19 17.00	BT Arvans 01495 211168	 Multi Way Lights *Switch Off Agreed*
A48 Western Avenue under the Gabalfa Flyover	Drainage Works	20.08.19 20.00	21.08.19 06.00	Highways & Drainage CC	 Road Closure

Cardiff South/East

Area includes: Butetown, Grangetown, Llanrumney, Rumney, Splott, Trowbridge

Location / Description	Reason for works	Proposed Duration		Organiser including contact details	Traffic Management
		Est from	Est To		
Pierhead Street Jct of Bute Place	Drainage Works	24.04.19	27.08.19	Churngold/RGB P & C Ltd Forest 01633 284700	 Give & Take Lane Closures
Herbert Street	Construction Work	15.07.19 09.30	26.08.19 15.30	Horan Conemasters 01446781715	 Give & Take Lane Closure
Trowbridge Road, Trowbridge Jct with Harris Avenue & Aberdaron Road	Pedestrian Crossing Safety Scheme	29.07.19	18.11.19	Horan 02920 482048 Design & Delivery CC	 2/3 Way Lights
Lloyd George Avenue	Coach Parking	02.08.19	04.08.19	Event Organisers	 Give & Take N/B Bus Lane
Wentloog Avenue	Tree Cutting	04.08.19	04.08.19	TR33 01633 680020	 Two Way Lights
Schooner Way	Drainage Works	05.08.19	09.08.19	Alun Griffiths Amberon 01633 250580	 Two Way Lights
Penarth Road Near Sloop Rd under Rail Bridge	Bridge Inspection	06.08.19 22.00	07.08.19 05.00	Network Rail	 Two Way Lights

Moorland Road Jct with North Park Road	Utility Works	08.08.19 09.30	12.08.19 15.30	BT Arvans 01495 211168	 Temporary Traffic Lights Multi Way Lights
Wentloog Road, Rumney	Resurfacing	09.08.19 19.30	09.08.19 23.00	Assets/Tarmac Forest 01633 284700	 Road Closure
Penarth Road Jct with North Clive	Utility Works	18.08.19	18.08.19	HTI Amberon 01633 250580	 Temporary Traffic Lights Multi Way Lights

Note: All Italics text is still to be confirmed