

## Cardiff Council: Weekly Road Report 2019 Period from 5<sup>th</sup> July 2019

[www.roadworks.org](http://www.roadworks.org) <http://www.cardiff.gov.uk/roadworks> [www.cardiff.gov.uk/highway-improvements](http://www.cardiff.gov.uk/highway-improvements)

Key:



Signing &  
Guarding



Temporary  
Traffic Lights

**ROAD  
CLOSED**

Road  
Closure



Stop & Go  
Boards










Give &  
Take













Emergency

### Cardiff Central




Area includes: City Centre, Cathays, Adamsdown, Cyncoed, Pentwyn, Plasnewydd/ Roath, Penylan.

Location / Description	Reason for works	Proposed Duration		Organiser including contact details	Traffic Management
		Est from	Est To		
<i>Night time closures</i> Greylfriers & St Marys Street	Crowd Safety	Friday Nights 22.30pm	Saturday Nights 04.30am	FOR Cardiff Darren Edwards 07976850544 John Evans 07969089202	 Road Closure
Marland House, Cathays	Demolition / Enabling Works	03.05.16	30.10.19	Cardiff Council / ISG	 Road Closure
Central Square City Centre Development Wood Street (Central Square) / Scott Road,	BBC Development	Jan 2016	Oct 2019	Brain ISG -07867424078	 Road Closure
Park Street Lane plot 6 & 7 30m East of jct with Scott Rd to jct with Havelock St	St Davids House Demolition and associated public realm works	17.07.17	Mar 2020	Neil Jones 07841363827	 Road Closure <b>Park Street Lane</b>
Newport Road Lane, Adamsdown	Demolition & Re- development of Student Accommodation	31.07.17	Aug 2019	GallifordTry	 Road Closure
Custom House Street	Custom House New Housing Development	11.10.17	2020	Horan Construction Ltd 02920 482048 ADL Traffic	<b>Partial Footway Closure on Custom House</b>
Park Place, Cathays	S278 Development Works	13.08.18	March 2020	Bams Horan 02920 482048	 

St Andrews Place/Senghennydd Road	Cycle Highway Scheme Construction Works	25.03.19	Sept 2019	Alun Griffiths Amberon 01633 250580	 2/3 Way Lights
Newport Road jct with Priest Road	Patching	05.07.19 20.00	06.07.19 23.00	AssetsTarmac Forest 01633 284700	 3 Way Lights
North Road	Tidal Flow Repair	05.07.19 20.00	06.07.19 05.00	Telematics	 Lane Closure
<b>March</b> Bute Park, Castle Street, Civic Centre & The Hayes	Crowd Safety	06.07.19 12.00	06.07.19 14.00	CCC Traffic Management SWP	<b>All On Footways</b>
Bryn Celyn Road junction with Pentwyn Drive	Patching	07.07.19 09.00	07.07.19 14.00	AssetsTarmac Forest 01633 284700	 Road Closure
North Road, Cathays opp New Zealand Road	Reset Frame & Cover	07.07.19	07.07.19	BT Arvans Civil 01495 211168	 Lane Closure
Broadway, Adamsdown	Utility Works	07.07.19 09.00	07.07.19 17.00	DCWW/Morrison Utility Amberon 01633 250580	 Road Closure
Tredegar Street, Cathays	Mobile Crane	07.07.19 17.00	07.07.19 23.00	Shift Traffic 01652 656291	 Road Closure
West Grove, Broadway & Beresford Road Jct with Newport Road	20mph Gateway Installation	08.07.19 20.00	09.07.19 05.00	Walters Aplant Lux 03700500792	 Lane Closure
Mackintosh Place, Roath	Survey	10.07.19 09.30	10.07.19 15.00	Design & Delivery Horan 029 2048 2048	 Two Way Lights
<b>Depot in the Castle</b> Castle St / Kingsway	Crowd Safety	12.07.19 & 13.07.19 21.30	12.07.19 & 13.07.19 23.30	CCC Events Team	 Road Closure








### Cardiff West

Area includes: Caerau, Canton, Creigau & St Fagans, Ely, Fairwater, Llandaff, Pentyrch, Radyr & Morganstown, Riverside and Leckwith

Location / Description	Reason for works	Proposed Duration		Organiser including contact details	Traffic Management
		Est from	Est To		
Plas Dŵr North Development Clos Parc Radur, Radyr	Housing Development	24.04.17 09.30	March 2020 15.30	Redrow/Alun Griffiths Iain Whitelock 07973519253 Paul Hulbert 07966318749 Amberon 01633 250580	 Two Way Lights
Wilson Road, Ely, from its junction with Snowden Road to its junction with Curtis Road	Housing Scheme	19.11.18 06.00	Dec 2019 16.00	Housing Wates 02922 406 777	 Road Closure
Llantrisant Road near Cardiff Road Junction	Housing Development and S278	25.03.19	July 2019	Alun Griffiths 01873857211 Amberon 01633 250580	 Two Way Lights





### Cardiff North




Area includes: Gabalfa, Heath, Lisvane, Llandaff North, Llanishen, Thornhill, Pontprennau, St Mellons & Old St Mellons, Rhiwbina, Whitchurch & Tongwynlais

Location / Description	Reason for works	Proposed Duration		Organiser including contact details	Traffic Management
		Est from	Est To		
Lisvane Road	S278 Highway Improvement Works	30.07.18	June 2019	Alun Griffiths Mark Legge 07966 318180 Amberon 01633 250580	 Two Way Lights
Cypress Drive	Gas Works	29.04.19	July 2019	Morrison Utilities Forest 01633 284700	 Two Way Lights
Church Road, Lisvane	Section 278 works at Lozelles Development	03.06.19 09.30	12.07.19 15.30	Horan 02920 482048 APlant Lux 01443 477499	 Three Way Lights
Ynysbridge, Tongwynlais	Resurfacing	12.07.19 19.30 13.07.19 19.30 14.07.19 19.00	13.07.19 05.00 14.07.19 05.00 15.07.19 05.00	Assets Tarmac Forest 01633 284700	 Road Closure  
Eastern Avenue Eastbound Between Gabalfa and Llanederyn	Bridge Inspection	20.07.19 22.00	21.07.19 06.00	Network Rail Balfour Beatty 07779 707235	 Lane Closures
Merthyr Road, Whitchurch Jct with Old Church Rd/Church Rd/ Penline Rd	Site Survey	11.08.19 09.00	11.08.19 18.00	USL 01639 814674 APlant Lux 01443 477499	 Four Way Lights *Switch Off Agreed*

### Cardiff South/East

Area includes: Butetown, Grangetown, Llanrumney, Rumney, Splott, Trowbridge

Location / Description	Reason for works	Proposed Duration		Organiser including contact details	Traffic Management
		Est from	Est To		
Pierhead Street Jct of Bute Place	Drainage Works	24.04.19	07.07.19	Churngold/RGB P & C Ltd Forest 01633 284700	 Lane Closures
<b>International Food &amp; Drink Festival</b> Bute Crescent	Public Safety	04.07.19 06.00	08.07.19 03.00	Event Organisers	 Road Closure
A4232 Southbound Grangetown Viaduct	Drainage Works	08.07.19 09.30	11.07.19 15.00	Highway Drainage Gerry Capelin Highway Maintenance	 Lane 1 Closure
Clarence Road/James Street, East Tyndall Street	20mph Gateway Installation	05.07.19 20.00	06.07.19 05.00	Walters 07823 414 794 Aplant Lux 03700500792	 Two Way Lights

Clare Road Near the Jct with Corporation Road/Penarth Road	Trial Hole	08.07.19 19.30	08.07.19 23.00	JENOPTIK 01183 130333 ERH	 Give & Take Lane Closure
Herbert Street	Construction Work	15.07.19 09.30	26.08.19 15.30	Horan Conemasters 01446781715	 Give & Take Lane Closure
Queensgate Roundabout and Eastern Bay Link	Street lighting Works	18.07.19 20.00	19.07.19 05.00	Centregreat Ltd 01656 650481	 Give & Take Lane Closures

*Note: All Italics text is still to be confirmed*