








## Cardiff Council: Weekly Road Report 2019 Period from 14<sup>th</sup> June 2019








[www.roadworks.org](http://www.roadworks.org) <http://www.cardiff.gov.uk/roadworks> [www.cardiff.gov.uk/highway-improvements](http://www.cardiff.gov.uk/highway-improvements)




### Cardiff Central

Area includes: City Centre, Cathays, Adamsdown, Cyncoed, Pentwyn, Plasnewydd/ Roath, Penylan.







Location / Description	Reason for works	Proposed Duration		Organiser including contact details	Traffic Management
		Est from	Est To		
<i>Night time closures</i> Greystones & St Marys Street	Crowd Safety	Friday Nights 22.30pm	Saturday Nights 04.30am	FOR Cardiff Darren Edwards 07976850544 John Evans 07969089202	 Road Closure
Marland House, Cathays	Demolition / Enabling Works	03.05.16	30.10.19	Cardiff Council / ISG	 Road Closure
Central Square City Centre Development Wood Street (Central Square) / Scott Road,  Park Street Lane plot 6 & 7 30m East of jct with Scott Rd to jct with Havelock St	BBC Development  St Davids House Demolition and associated public realm works	Jan 2016  17.07.17	Oct 2019  Mar 2020	Brain ISG -07867424078  Neil Jones 07841363827	 Road Closure   Road Closure <b>Park Street Lane</b>
Newport Road Lane, Adamsdown	Demolition & Re- development of Student Accommodation	31.07.17	Aug 2019	GallifordTry Malcolm Sainsbury 07436035305	 Road Closure
Custom House Street	Custom House New Housing Development	11.10.17	2020	Horan Construction Ltd 02920 482048 ADL Traffic	<b>Partial Footway Closure on Custom House</b>
Park Place, Cathays	S278 Development Works	13.08.18	March 2020	Bams 07825 570130 Horan 02920 482048	 Give & Take  Temporary Traffic Lights





St Andrews Place/Senghennydd Road Senghennydd Road	Cycle Highway Scheme Construction Works	25.03.19 10.06.19	Sept 2019 19.06.19	Alun Griffiths Amberon 01633 250580	 Temporary Traffic Lights 2/3 Way Lights
Broadway Between Cyril Crescent and Richards Terrace/Cecil Street	Carriageway Patching	16.06.19 09.00	16.06.19 16.00	Tarmac/Steven 07483978084 Forest 01633 284700	 ROAD CLOSED Road Closure
Pearl Street/Bradley Street Junction	BT Pole Replacement	18.06.19	18.06.19	USL 016369814674 Aplant Lux 03700500792	 Temporary Traffic Lights Three Way Lights
<b>PINK – Concert</b> <u>Road Closures:</u> Scott Road throughout its length Park Street throughout its length  Kingsway from its junction with North Road to its junction with Duke Street Cowbridge Road East from its junction with Cathedral Road to its junction with Westgate Street Tudor Street from its junction with Clare Road to its junction with Wood Street (access for residents and traders will be permitted via Fitzhammon Embankment) Plantagenet Street and Beauchamp Street from their junctions with Dispenser Place to their junctions with Tudor Street (access for residents and traders will be permitted) Saunders Road throughout its length Customhouse Street throughout its length (access to private car parks will be permitted) Penarth Road from its junction with Saunders Road to the entrance leading into the rear of the Central Train Station <u>The following roads are closed throughout their lengths:</u> Duke Street, Castle Street, High Street, St Mary Street, Caroline Street, Wood Street, Central Square, Westgate Street, Quay Street, Guildhall Place, Golate and Havelock Street.	Crowd Control/Public Safety	20.06.19 07.00  17.30	20.06.19 23.59  23.59	CCC Events Traffic Management Team	 ROAD CLOSED Road Closure
Glossop Road and City Road Junction with Newport Road	20mph Gateway Installation	23.06.19 14.00	23.06.19 22.00	Walters 07823 414 794 Aplant Lux 03700500792	 Give & Take Lane Closure
Crwys Rd/Richmond Rd/Albany Rd/City Road Junction	Permanent Repair	23.06.19 08.00	23.06.19 12.00	Intervention 01443 238188	 Temporary Traffic Lights Multi Way Lights <b>*Switch Off Agreed*</b>
Broadway & Beresford Road Jct with Newport Road	20mph Gateway Installation	30.06.19 09.00	30.06.19 15.00	Walters 07823 414 794 Aplant Lux 03700500792	 Give & Take Lane Closure

West Grove Junction with Newport Road	20mph Gateway Installation	14.07.19 09.00	14.07.19 14.00	Walters 07823 414 794 Aplant Lux 03700500792	 Give & Take Lane Closure
---------------------------------------	----------------------------	-------------------	-------------------	---	---

### Cardiff West







Area includes: Caerau, Canton, Creigau & St Fagans, Ely, Fairwater, Llandaff, Pentyrch, Radyr & Morganstown, Riverside and Leckwith

Location / Description	Reason for works	Proposed Duration		Organiser including contact details	Traffic Management
		Est from	Est To		
Plas Dŵr North Development Clos Parc Radur, Radyr	Housing Development	24.04.19 09.30	March 2020 15.30	Redrow/Alun Griffiths Iain Whitelock 07973519253 Paul Hulbert 07966318749 Amberon 01633 250580	 Temporary Traffic Lights Two Way Lights
Wilson Road, Ely, from its junction with Snowden Road to its junction with Courtis Road	Housing Scheme	19.11.18 06.00	Dec 2019 16.00	Housing Wates 02922 406 777	 Road Closure
Llantrisant Road near Cardiff Road Junction	Housing Development and S278	25.03.19	18.06.19	Alun Griffiths 01873857211 Amberon 01633 250580	 Temporary Traffic Lights Two Way Lights
<b>Cricket World Cup Warm Up</b>  <b>South Africa Vs Afganhistan</b> <u>Road Closures:</u> Sophia Close in its entirety from the junction of Cathedral Road. Talbot Street from its junction with Cathedral Rd to its junction with Ryder to allow access to residents only. A closure of Fields Park Road will be in place however access will be maintained for residents only access, Fairleigh Avenue access will also be managed In addition to this the suspension of the bus lane southbound on Cathedral Road  Sophia Gardens will be <b>event parking only</b>	Crowd Control/Public Safety	15.06.19 11.30	15.06.19 23.00		 Road Closure
Cowbridge Road West Outbound Near Police Station	Renew Frame & Cover	11.06.19 09.30	11.06.19 15.00	Alun Griffiths 01873857211 Amberon 01633 250580	 Give & Take Lane Closure
<b>Elton John – Concert</b> <u>Road Closures:-</u> Sloper Road from its junction with Leckwith Road to its junction with Virgil Street; Leckwith Road from its junction with Broad Street to its junction with Kitchener Road; Ninian Park Road from its junction with Leckwith Road to its junction with Kitchener Road.  <u>In addition</u> , between the hours of 09.00 – 23.00pm on each event access will be	Crowd Control/Public Safety	15.06.19 21.30	15.06.19 23.00	CCC Events Traffic Management Team	 Road Closure

controlled for residents only into the following roads: Powderham Drive throughout its length Virgil Court throughout its length Langham Way throughout its length Faber Way throughout its length					
Western Avenue Junction with Waungron Road	Temp to Perm Reinstatement	23.06.19 09.00	23.06.19 11.00	WWU Intervention 01443 238188	 Give & Take Lane Closure
Cowbridge Road West Jct with Knightswell Rd	Chamber Construction	23.06.19 & 30.06.19	23.06.19 & 30.06.19	Chase Aplant Lux 03700500792	 Give & Take Lane Closure
Grosvenor Street Jct with Lansdowne Rd and Brunswick Street	Ducting and Joint Box	23.06.19 09.00	23.06.19 23.00	Arvans Civil 01495 211168	 Temporary Traffic Lights Multi Way Lights <b>*Switch Off Agreed*</b>
Romilly Road/Purbeck Street	BT Pole Replacement	30.06.19	30.06.19	USL 016369814674 Aplant Lux 03700500792	 Temporary Traffic Lights Three Way Lights

### Cardiff North







Area includes: Gabalfa, Heath, Lisvane, Llandaff North, Llanishen, Thornhill, Pontprennau, St Mellons & Old St Mellons, Rhiwbina, Whitchurch & Tongwynlais

Location / Description	Reason for works	Proposed Duration		Organiser including contact details	Traffic Management
		Est from	Est To		
Lisvane Road	S278 Highway Improvement Works	30.07.18	June 2019	Alun Griffiths Mark Legge 07966 318180 Amberon 01633 250580	 Temporary Traffic Lights Two Way Lights
Cypress Drive	Gas Works	29.04.19	July 2019	Morrison Utilities Forest 01633 284700	 Temporary Traffic Lights Two Way Lights
Church Road, Lisvane	Section 278 works at Lozelles Development	03.06.19 09.30	12.07.19 15.30	Horan 02920 482048 APlant Lux 01443 477499	 Temporary Traffic Lights Three Way Lights
Birchgrove Road	Sewer Works	15.06.19	17.06.19	Alun Griffiths 01873857211 Amberon 01633 250580	 Temporary Traffic Lights Three Way Lights <b>*Switch Off Agreed*</b>
North Road Jct with Margam Road	Street Light Fault	16.06.19	16.06.19	WPD Balfour Beatty	 Give & Take Lane Closures
North Road in to Lane S/O Christian Science Church	Ducting	16.06.19	16.06.19	BT Arvan Civil	 Give & Take Lane Closures

### Cardiff South/East

Area includes: Butetown, Grangetown, Llanrumney, Rumney, Splott, Trowbridge

Location / Description	Reason for works	Proposed Duration		Organiser including contact details	Traffic Management
		Est from	Est To		

Pierhead Street Jct of Bute Place	Drainage Works	24.04.19	15.06.19	Churngold/RGB P & C Ltd Forest 01633 284700	 Give & Take Lane Closures
Schooner Way, Butetown The old Wharf Pub Site	Drainage Works	10.06.19 08.00	16.06.19 17.00	Alun Griffiths 01873 857211	 Temporary Traffic Lights Two Way Lights
East Tyndall Street/Walker Road	20mph Gateway Installation	17.06.19 09.30	19.06.19 15.00	Walters 07823 414 794 Aplant Lux 03700500792	 Stop & Go Boards
<p><b>Cardiff Triathlon 2019</b> Road Closures as follows: Ferry Road from its junction with Clive Street to its junction with International Drive. International Drive throughout its length Olympian Drive throughout its length Watkiss Way throughout its length Dunleavy Drive from its junction with Watkiss Way to its junction with the Dunleavy Drive Retail Park</p> <p>East Tyndall Street from its junction with Schooner Way to its junction with Herbert Street and Lloyd George Avenue. Lloyd George Avenue throughout its length Bute Place throughout its length including the flourish. James Street throughout its length Clarence Road throughout its length Avondale Road throughout its length Ferry Road throughout its length Corporation Road from its junction with Taff Terrace to its junction with Avondale/A4119. Clive Street from its junction with Penarth Road to its junction with Ferry Road.</p>	Crowd Control/Public Safety	23.06.19  06.00	23.06.19  10.30	CCC Events Traffic Management Team	 Road Closure
Corporation Road/Clare Road/Penarth Road	20mph Gateway Installation	07.07.19 09.00	07.07.19 13.00	Walters 07823 414 794 Aplant Lux 03700500792	 Give & Take Lane Closures
Clarence Road/James Street		13.00	18.00		 Stop & Go Boards

Note: All *Italics* text is still to be confirmed