

## Cardiff Council: Weekly Road Report 2019 Period from 7<sup>th</sup> June 2019

[www.roadworks.org](http://www.roadworks.org) <http://www.cardiff.gov.uk/roadworks> [www.cardiff.gov.uk/highway-improvements](http://www.cardiff.gov.uk/highway-improvements)

Key:



Signing &  
Guarding



Temporary  
Traffic Lights

**ROAD  
CLOSED**

Road  
Closure



Stop & Go  
Boards









Give &  
Take


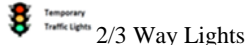


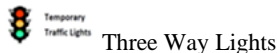



Emergency

### Cardiff Central

Area includes: City Centre, Cathays, Adamsdown, Cyncoed, Pentwyn, Plasnewydd/ Roath, Penylan.




Location / Description	Reason for works	Proposed Duration		Organiser including contact details	Traffic Management
		Est from	Est To		
<i>Night time closures</i> Greymfriars & St Marys Street	Crowd Safety	Friday Nights 22.30pm	Saturday Nights 04.30am	FOR Cardiff Darren Edwards 07976850544 John Evans 07969089202	 Road Closure
Marland House, Cathays	Demolition / Enabling Works	03.05.16	30.10.19	Cardiff Council / ISG	 Road Closure
Central Square City Centre Development Wood Street (Central Square) / Scott Road,  Park Street Lane plot 6 & 7 30m East of jct with Scott Rd to jct with Havelock St	BBC Development  St Davids House Demolition and associated public realm works	Jan 2016  17.07.17	Oct 2019  Mar 2020	Brain ISG -07867424078  Neil Jones 07841363827	 Road Closure   Road Closure <b>Park Street Lane</b>
Newport Road Lane, Adamsdown	Demolition & Re- development of Student Accommodation	31.07.17	Aug 2019	GallifordTry Malcolm Sainsbury 07436035305	 Road Closure
Glossop Road Between Newport Road & Moria Terrace	Crane Dismantle	09.06.19 19.00 10.06.19 21.00	10.06.19 05.00 11.06.19 05.00	City Lifting 01708 805550 ext 206	 Road Closure







Custom House Street	Custom House New Housing Development	11.10.17	2020	Horan Construction Ltd 02920 482048 ADL Traffic	<b>Partial Footway Closure on Custom House</b>
Park Place, Cathays	S278 Development Works	13.08.18	March 2020	Bams 07825 570130 Horan 02920 482048	
St Andrews Place/Senghennydd Road Senghennydd Road	Cycle Highway Scheme Construction Works	25.03.19 10.06.19	Sept 2019 19.06.19	Alun Griffiths Amberon 01633 250580	
Kimberley Road, Roath	Drainage Works	28.05.19	11.06.19	Dcww/Alun Griffiths Amberon 01633 250580	
<b>Take That</b> Road Closures :- Scott Rd & Park St from 7am will be closed as a result of the need to prepare Gate 5 and to protect queuing fans. For a partial road closure the following roads are closed Tudor St from its junction with Clare Rd to its junction with Wood St (access for residents & traders will be permitted via Fitzhammon Embankment) Plantagenet St & Beauchamp St from their junctions with Despenser Place to their junctions with Tudor St (access for residents & traders will be permitted) The following roads will be closed in their entirety: - High St, St.Mary St, Caroline St, Wood St, Central Sq, Westgate St, Quay St, Guildhall Pl, Golate, Park St, Havelock St & Scott Rd. <u>Additions:</u> Civic Centre: Access to part of the Civic Centre will be controlled throughout the day, with access for parking allowed only for those attending the event, limited commuter parking, loading and access to private car parks. Roads affected include: King Edward VII Avenue, Museum Avenue, City Hall Road, College Road & Gorsedd Gardens Road <u>Please Note:</u> If there are any safety concerns in connection with crowds queuing to go into the venue prior to gates opening there may be a need to close Wood St & Westgate St earlier (from 10am)	Crowd Control/Public Safety	08.06.19 17.00	08.06.19 Midnight	CCC Events Traffic Management Team	
Westgate Street Northbound Bus Lane Between Park Street and Golate	Cabling Works	09.06.19 09.00	09.06.19 17.00	Openreach 03316677652 Aplant Lux 03700500792	<b>Northbound Bus Lane</b>
Pearl Street/Bradley Street Junction	BT Pole Replacement	18.06.19	18.06.19	USL 016369814674 Aplant Lux 03700500792	

<b>PINK – Concert</b> <u>Road Closures:</u> Scott Road throughout its length Park Street throughout its length  Kingsway from its junction with North Road to its junction with Duke Street Cowbridge Road East from its junction with Cathedral Road to its junction with Westgate Street Tudor Street from its junction with Clare Road to its junction with Wood Street (access for residents and traders will be permitted via Fitzhammon Embankment) Plantagenet Street and Beauchamp Street from their junctions with Despenser Place to their junctions with Tudor Street (access for residents and traders will be permitted) Saunders Road throughout its length Customhouse Street throughout its length (access to private car parks will be permitted) Penarth Road from its junction with Saunders Road to the entrance leading into the rear of the Central Train Station <u>The following roads are closed throughout their lengths:</u> Duke Street, Castle Street, High Street, St Mary Street, Caroline Street, Wood Street, Central Square, Westgate Street, Quay Street, Guildhall Place, Golate and Havelock Street.	Crowd Control/Public Safety	20.06.19	20.06.19	CCC Events Traffic Management Team	 Road Closure
		07.00	23.59		
		17.30	23.59		

### Cardiff West






Area includes: Caerau, Canton, Creigau & St Fagans, Ely, Fairwater, Llandaff, Pentyrch, Radyr & Morganstown, Riverside and Leckwith

Location / Description	Reason for works	Proposed Duration		Organiser including contact details	Traffic Management
		Est from	Est To		
Plas Dŵr North Development Clos Parc Radur, Radyr	Housing Development	24.04.17 09.30	March 2020 15.30	Redrow/Alun Griffiths Iain Whitelock 07973519253 Paul Hulbert 07966318749 Amberon 01633 250580	 Temporary Traffic Lights Two Way Lights
Wilson Road, Ely, from its junction with Snowden Road to its junction with Courtis Road	Housing Scheme	19.11.18 06.00	Dec 2019 16.00	Housing Wates 02922 406 777	 Road Closure
Llantrisant Road near Cardiff Road Junction	Housing Development and S278	25.03.19	18.06.19	Alun Griffiths 01873857211 Amberon 01633 250580	 Temporary Traffic Lights Two Way Lights

<p><b>Cricket World Cup Warm Up</b></p> <p><b>England Vs Bangladesh</b></p> <p><b>South Africa Vs Afganhistan</b></p> <p><u>Road Closures:</u>  Sophia Close in its entirety from the junction of Cathedral Road.  Talbot Street from its junction with Cathedral Rd to its junction with Ryder to allow access to residents only.  A closure of Fields Park Road will be in place however access will be maintained for residents only access, Fairleigh Avenue access will also be managed  In addition to this the suspension of the bus lane southbound on Cathedral Road</p> <p>Sophia Gardens will be <b>event parking only</b></p>	<p>Crowd Control/Public Safety</p>	<p>08.06.19 08.30 15.06.19 11.30</p>	<p>08.06.19 20.30 15.06.19 23.00</p>		 Road Closure
<p>A4232 Culver to Leckwith Eastbound only</p>	<p>Resurfacing</p>	<p>10.06.19 20.00</p>	<p>10.06.19 05.00</p>	<p>Assets Gareth Jones Gerry Capelin TM</p>	 Road Closure <b>Eastbound</b>
<p>Llandaff Road</p>	<p>Mains Repair</p>	<p>09.06.19 09.00</p>	<p>09.06.19 23.00</p>	<p>Morrison Utility Amberon 01633 250580</p>	 Two Way Lights
<p>Cowbridge Road West Outbound Near Police Station</p>	<p>Renew Frame &amp; Cover</p>	<p>11.06.19 09.30</p>	<p>11.06.19 15.00</p>	<p>Alun Griffiths 01873857211 Amberon 01633 250580</p>	 Lane Closure
<p><b>Elton John – Concert</b></p> <p><u>Road Closures:-</u>  Sloper Road from its junction with Leckwith Road to its junction with Virgil Street;  Leckwith Road from its junction with Broad Street to its junction with Kitchener Road;  Ninian Park Road from its junction with Leckwith Road to its junction with Kitchener Road.</p> <p><u>In addition</u>, between the hours of 09.00 – 23.00pm on each event access will be controlled for residents only into the following roads:  Powderham Drive throughout its length  Virgil Court throughout its length  Langham Way throughout its length  Faber Way throughout its length</p>	<p>Crowd Control/Public Safety</p>	<p>15.06.19 21.30</p>	<p>15.06.19 23.00</p>	<p>CCC Events Traffic Management Team</p>	 Road Closure
<p>Romilly Road/Purbeck Street</p>	<p>BT Pole Replacement</p>	<p>30.06.19</p>	<p>30.06.19</p>	<p>USL 016369814674 Aplant Lux 03700500792</p>	 Three Way Lights




### Cardiff North

Area includes: Gabalfa, Heath, Lisvane, Llandaff North, Llanishen, Thornhill, Pontprennau, St Mellons & Old St Mellons, Rhiwbina, Whitchurch & Tongwynlais

Location / Description	Reason for works	Proposed Duration		Organiser including contact details	Traffic Management
		Est from	Est To		
Lisvane Road	S278 Highway Improvement Works	30.07.18	June 2019	Alun Griffiths Mark Legge 07966 318180 Amberon 01633 250580	 Two Way Lights
Cypress Drive	Gas Works	29.04.19	July 2019	Morrison Utilities Forest 01633 284700	 Two Way Lights
Church Road, Lisvane	Section 278 works at Lozelles Development	03.06.19 09.30	12.07.19 15.30	Horan 02920 482048 APlant Lux 01443 477499	 Two Way Lights
North Road Jct with Margam Road	Street Light Fault	09.06.19	09.06.19	WPD Balfour Beatty/Amberon	 Lane Closure
Birchgrove Road	Sewer Works	15.06.19	17.06.19	Alun Griffiths 01873857211 Amberon 01633 250580	 Three Way Lights <b>*Switch Off Agreed*</b>

### Cardiff South/East

Area includes: Butetown, Grangetown, Llanrumney, Rumney, Splott, Trowbridge

Location / Description	Reason for works	Proposed Duration		Organiser including contact details	Traffic Management
		Est from	Est To		
Pierhead Street Jct of Bute Place	Drainage Works	24.04.19	15.06.19	Churngold/RGB P & C Ltd Forest 01633 284700	 Lane Closures
Paget Street, Grangetown	20mph Gateway Installation	09.06.19 09.00	09.06.19 13.00	Walters Cai Jones Design – Haydn Murrell	 Road Closure
Schooner Way, Butetown The old Wharf Pub Site	Drainage Works	10.06.19 08.00	16.06.19 17.00	Alun Griffiths 01873 857211	 Two Way Lights

*Note: All Italics text is still to be confirmed*