

Cardiff Council: Weekly Road Report 2019 Period from 12th April 2019

www.roadworks.org <http://www.cardiff.gov.uk/roadworks> www.cardiff.gov.uk/highway-improvements

Key:



Signing &
Guarding



Temporary
Traffic Lights

**ROAD
CLOSED**

Road
Closure



Stop & Go
Boards












Give &
Take








Emergency

Cardiff Central

Area includes: City Centre, Cathays, Adamsdown, Cyncoed, Pentwyn, Plasnewydd/ Roath, Penylan.



Location / Description	Reason for works	Proposed Duration		Organiser including contact details	Traffic Management
		Est from	Est To		
<i>Night time closures</i> Greylfriers & St Marys Street	Crowd Safety	Friday Nights 22.30pm	Saturday Nights 04.30am	FOR Cardiff Darren Edwards 07976850544 John Evans 07969089202	 Road Closure
Marland House, Cathays	Demolition / Enabling Works	03.05.16	30.10.19	Cardiff Council / ISG	 Road Closure
Central Square City Centre Development Wood Street (Central Square) / Scott Road,	BBC Development	Jan 2016	Oct 2019	Brain ISG -07867424078	 Road Closure
Park Street Lane plot 6 & 7 30m East of jct with Scott Rd to jct with Havelock St	St Davids House demolition and associated public realm works	17.07.17	Mar 2020	Neil Jones 07841363827	 Road Closure Park Street Lane
Scott Road and Park Street	Tower Crane Dismantle	12.04.19 19.00	14.04.19		 Road Closure
Newport Road Lane, Adamsdown	Demolition & Re-development of Student Accommodation	31.07.17	Aug 2019	GallifordTry Malcolm Sainsbury 07436035305	 Road Closure
Bute Street Under Rail Bridge	Custom House Street New Housing Development	11.10.17	11.04.19	Horan Construction Ltd 02920 482048 ADL Traffic	 Road Closure Westside Footway Closed
Park Place, Cathays	S278 Development Works	13.08.18	March 2020	Bams 07825 570130 Horan 02920 482048	 

Park Place	Tower Crane Erection	13.04.19 & 25.05.19 08.00	14.04.19 7 26.05.19 22.00	Nationwide Traffic 01652 640996 EXT 308	 Road Closure
St Andrews Place/Cathays Terrace St Andrews Crescent	Cycle Highway Scheme	25.03.19	Sept 2019	Alun Griffiths Amberon 01633 250580	 2/3 Way Lights  Road Closure
Judgement Day 2019 Following roads are closed :- Kingsway from its junction with North Rd to its junction with Duke St. Cowbridge Road East from its junction with Cathedral Rd to its junction with WestgateSt. Tudor St from its junction with Clare Rd to its junction with Wood St (access for residents & traders will be permitted via Fitzhammon Embankment) Plantagenet St & Beauchamp St from their junctions with Despensers Place to their junctions with Tudor St (access for residents & traders will be permitted) Saunders Road from its junction with St Mary Street Customhouse Street throughout its length (access to private car parks will be permitted) Penarth Road from its junction with Saunders Road to the entrance leading into the rear of the Central Train Station However from early in the day (7am) Scott Rd & Park St will be closed as a result of the need to prepare Gate 5 and to protect queuing fans. The following roads will be closed in their entirety: - Duke St, Castle St, High St, St.Mary St, Caroline St, Wood St, Central Sq, Westgate St, Quay St, Guildhall Pl, Golate, Park St, Havelock St & Scott Rd. Additions: Please note within this area Carten 100 will also be taking place within the controlled road closure. Civic Centre: Access to part of the Civic Centre will be controlled throughout the day, with access allowed only for concert parking, limited commuter parking, loading and access to private car parks. Roads affected include: King Edward VII Avenue, Museum Avenue, City Hall Road, College Road & Gorsedd Gardens Road	Crowd Control/Public Safety	27.04.19 13.00	27.04.19 20.00	CCC Events Team	 Road Closure
Bradley Street, Adamsdown Jct with Pearl Street	BT Pole Replacement	02.05.19	02.05.19	BT USL-Group 01639 814674	 Three Way Lights

Cardiff West










Area includes: Caerau, Canton, Creigau & St Fagans, Ely, Fairwater, Llandaff, Pentyrch, Radyr & Morganstown, Riverside and Leckwith



Location / Description	Reason for works	Proposed Duration		Organiser including contact details	Traffic Management
		Est from	Est To		
Plas Dŵr North Development Clos Parc Radur, Radyr	Housing Development	24.04.17 09.30	March 2020 15.30	Redrow/Alun Griffiths Iain Whitelock 07973519253 Paul Hulbert 07966318749 Amberon 01633 250580	 Two Way Lights
A4119 Llantrisant Road	Housing Development Drainage Works	15.01.18	Dec 2019	Barretts/Walters Aplant Lux	 Two Way Lights
Wilson Road, Ely, from its junction with Snowden Road to its junction with Curtis Road	Housing Scheme	19.11.18 06.00	Dec 2019 16.00	Housing Wates 02922 406 777	 Road Closure
Plas-Mawr Road Junction with Waterhall Road	SRIC Plas-Mawr Scheme	18.02.19 09.30	April 2019 15.00	ERH Comms and Civils Forest 01633 284700	 Multi Way Lights
Pentrebane Road from the junction with Waterhall Road	Planning & Resurfacing	16.04.19 19.00 Each Night	18.04.19 23.00 Each Night		 Road Closure
Llantrisant Road near Cardiff road Junction	Housing Development and S278	25.03.19	12.04.19	Alun Griffiths 01873857211 Amberon 01633 250580	 Two Way Lights
Taff Mead Embankment	Crossing Upgrade	01.04.19 09.30	10.05.19 15.30	Horan Construction Ltd 02920 482048 Conemasters 01446 781715	 Two Way Lights
Michaelston Road Between Castle Hill and Falconwood Drive	Essential Tree Felling	14.04.19 08.00	14.04.19 16.00	TMDW 07588130583	 Road Closure
205 Ninian Park Road	Cable Works	14.04.19 09.00	14.04.19 18.00	Barden Network Amberon 01633 250580	 Three Way Lights
CCFC v Liverpool KO 16.00 Sloper Road from its junction with Leckwith Road to its junction with Virgil Street; Leckwith Road from its junction with Broad Street to its junction with Kitchener Road; Ninian Park Road from its junction with Leckwith Road to its junction with Kitchener Road. In addition, between the hours of 08:00 & 17:00 on each event access will be controlled for residents only into the following roads: Powderham Drive from its junction with Virgil Street Virgil Court from its junction with Virgil	Crowd Control/Public Safety	21.04.19 17.15	21.04.19 18.15	South Wales Police CCC Events Team	 Road Closure

Street Langham Way from its junction with Sloper Road Faber Way from its junction with Bessemer Road					
Caerau Lane from Emerson Drive to our adopted highway boarder near Mary Immaculate High School	Barrier Removal	23.04.19 20.00	24.04.19 02.00	Calibre 01443 791210	 Road Closure
Llandaff Road/Romilly Crescent Junction	Ducting Works	12.05.19 08.00	12.04.19 17.00	BT/Arvan 07971551140 Forest 01633 284700	 Multi Way Lights *Switch Off Agreed*

Cardiff North



Area includes: Gabalfa, Heath, Lisvane, Llandaff North, Llanishen, Thornhill, Pontprennau, St Mellons & Old St Mellons, Rhiwbina, Whitchurch & Tongwynlais

Location / Description	Reason for works	Proposed Duration		Organiser including contact details	Traffic Management
		Est from	Est To		
Lisvane Road	S278 Highway Improvement Works	30.07.18	June 2019	Alun Griffiths Mark Legge 07966 318180 Amberon 01633 250580	 Two Way Lights
Whitchurch Village, Merthyr Rd/Penlline Rd/Church Rd/Old Church Rd	Pedestrian Facility Upgrade	04.03.19 15.04.19	24.05.19 20.05.19	Horan Construction Ltd 02920 482048 Conemasters 01446 781715	 Footway Works 4 Way Lights *Switch Off Agreed*
Wenallt Road from its junction with Rhiwbina Hill to Heol Uchaf	Patching	14.04.19	14.04.19	Asset Management Tarmac/Forest 01633 284700	 Road Closure
A48 East & Westbound Llanederyn to St Mellons	GRASP	14.04.19 05.00	14.04.19 11.00	Gerry Capelin Highway Maintenance	 Lane 2 Closure
358 North Road, Heath	Gas Works	14.04.19	14.04.19	WWU	 Inbound Lane Closure
348 North Road	Temp to Perm Works	14.04.19 09.00	14.04.19 16.00	Morrison Utilities Forest 01633 284700	 Inbound Lane Closure
A48 Eastbound Llanederyn to St Mellons	GRASP	15.04.19 09.30	15.04.19 15.00	Gerry Capelin Highway Maintenance	 Lane 1 Closure
Heol Y Nant, Rhiwbina from th jct with Ty'n Y Parc Road	Gas Works	15.04.19	31.05.19	Morrison Utilities Forest 01633 284700	 Road Closure
Fidlas Road/Ty-Glas Avenue Roundabout	Roundabout Remodelling	15.04.19 09.30	18.04.19 15.30	Kordel – Rob 07494906022	 Lane Closures

Lon Isa Between Heol-Y-Deri and Lon-Y-Dail	Micro Surfacing	18.04.19 09.00	18.04.19 22.00	Assets RMS	 Road Closure
Crown Way, Whitchurch	Cherry Picker	05.05.19	05.05.19	Cobra Traffic 0844 41 41 444	 Two Way Lights

Cardiff South/East

Area includes: Butetown, Grangetown, Llanrumney, Rumney, Splott, Trowbridge

Location / Description	Reason for works	Proposed Duration		Organiser including contact details	Traffic Management
		Est from	Est To		
Herbert Street From its Jct with Lloyd George Avenue to jct with Schooner Way	Tower Crane Removal	12.04.19 23.30	15.04.19 04.00	Nationwide Traffic 01652640996/07712861899	 Road Closure
Bute Town Tunnel East Bore	Tunnel Maintenance	16.04.19 19.00-06.00 Both Nights	17.04.19 19.00-06.00 Both Nights	Telematics Steve Brookes	 Road Closure

Note: All Italics text is still to be confirmed