

## Cardiff Council: Weekly Road Report 2017 Period from 11<sup>th</sup> January 2019

[www.roadworks.org](http://www.roadworks.org) <http://www.cardiff.gov.uk/roadworks> [www.cardiff.gov.uk/highway-improvements](http://www.cardiff.gov.uk/highway-improvements)

Key:



Signing &  
Guarding



Temporary  
Traffic Lights



Road  
Closure



Stop & Go  
Boards











Give &  
Take











Emergency

### Cardiff Central







Area includes: City Centre, Cathays, Adamsdown, Cyncoed, Pentwyn, Plasnewydd/ Roath, Penylan.



Location / Description	Reason for works	Proposed Duration		Organiser including contact details	Traffic Management
		Est from	Est To		
<i>Night time closures</i> Greyfriars & St Marys Street	Crowd Safety	Friday Nights 22.30pm	Saturday Nights 04.30am	FOR Cardiff Darren Edwards 07976850544 John Evans 07969089202	 Road Closure
Marland House, Cathays	Demolition / Enabling Works	03.05.16	30.10.19	Cardiff Council / ISG	 Road Closure
Central Square City Centre Development Wood Street (Central Square) / Scott Road,	BBC Development	Jan 2016	Oct 2019	Brain ISG -07867424078	 Road Closure
Park Street Lane plot 6 & 7 30m East of jct with Scott Rd to jct with Havelock St	St Davids House demolition and associated public realm works	17.07.17	Mar 2020	Neil Jones 07841363827	 Road Closure <b>Park Street Lane</b>
Wood Street	Drainage Works	26.11.18	Feb 2019	Horan 02920482048	 Temporary Traffic Lights <b>Two Way Lights</b>
Scott Road	Cable Reinforcement	10.01.19 12.30	11.01.19 05.00	WPD	 Road Closure
Havelock Street	Removal of Tower Crane	19.01.19 04.00	20.01.19 20.00	Forest Traffic 01633 284700	 Road Closure
Newport Road Lane, Adamsdown	Demolition & Re-development	31.07.17	Jan 2019	GallifordTry Malcolm Sainsbury 07436035305	 Road Closure

Bute Street Under Rail Bridge	Custom House Street New Housing Development	11.10.17	11.04.19	Horan Construction Ltd 02920 482048 ADL Traffic	<b>Westside Footway Closed</b>  Road Closure
Churchlands Development Ty Draw Road (leading to Pentwyn Road)	Section 278 Works	12.02.18	Dec 2018	Horan Construction/Redrow 02920 482048 Dafydd James	 Give & Take
Park Place, Cathays	S278 Development Works	13.08.18	March 2020	Bams Horan	 Give & Take  Temporary Traffic Lights
Mill lane from jct with St Mary Street	Upgrade Scheme	03.09.18	Jan 2019	Horan Steve Irish - Design	 Give & Take
Fairoak Road, Cathays between the junctions of Robert Street and Bruce Street	Drainage Installation	26.11.18	Jan 2019	CC Drainage Department Horan 02920482048	 Give & Take
Circle Way West Jct with Ael-y-Bryn	Service Repair	09.01.19 09.30	09.01.19 15.00	Barden Network Amberon 01633 250580	 Temporary Traffic Lights Three Way Lights
Eastern Avenue A48	Bridge Safety Examination	16.01.19 23.00 17.01.19 23.00	17.01.19 06.00 18.01.19 06.00	Amey Consulting Centurion TM 0113 277 5360	 Give & Take EB & WB Lane Closure

### Cardiff West






Area includes: Caerau, Canton, Creigau & St Fagans, Ely, Fairwater, Llandaff, Pentyrch, Radyr & Morganstown, Riverside and Leckwith




Location / Description	Reason for works	Proposed Duration		Organiser including contact details	Traffic Management
		Est from	Est To		
Plas Dŵr North Development Clos Parc Radur, Radyr	Housing Development	24.04.17 09.30	30.02.19 15.30	Redrow/Alun Griffiths Amberon 01633 250580	 Temporary Traffic Lights Two Way Lights
A4119 Llantrisant Road	Housing Development Drainage Works	15.01.18	Jan 2019	Barretts/Walters Aplant Lux	 Temporary Traffic Lights Two Way Lights
Dispenser Street, Riverside	Full Carriageway Reconstruction	29.10.18	23.01.19	Amberon 01633 250580 Design & Delivery Alun Griffiths	 Road Closure
Cardiff West Community high School Penally Road, Caerau	Footway Construction Works	29.10.18 09.30	20.01.19 15.30	Amberon 01633 250580 Design & Delivery Alun Griffiths	 Temporary Traffic Lights Two Way Lights
Amroth Road	Snagging Works	20.01.19 09.00	20.01.19 14.00		 Road Closure
Wilson Road, Ely, from its junction with Snowden Road to its junction with Curtis Road	Housing Scheme	19.11.18 06.00	29.03.19 16.00	Housing Wates 02922 406 777	 Road Closure

<b>CCFC V Huddersfield KO 15.00</b> Sloper Road from its junction with Leckwith Road to its junction with Virgil Street; Leckwith Road from its junction with Broad Street to its junction with Kitchener Road; Ninian Park Road from its junction with Leckwith Road to its junction with Kitchener Road. In addition, between the hours of 08:00 & 17:00 on each event access will be controlled for residents only into the following roads: Powderham Drive from its junction with Virgil Street Virgil Court from its junction with Virgil Street Langham Way from its junction with Sloper Road Faber Way from its junction with Bessemer Road	Crowd Control/Public Safety	12.01.19 16.15	12.01.19 17.15	South Wales Police CCC Events Team	 Road Closure
Caerau Lane Bridge near Mary Immaculate School	Parapet Replacement Works	28.01.19	March 19	Calibre and Amberon 01633250580	 Two Way Lights

**North**





Area includes: Gabalfa, Heath, Lisvane, Llandaff North, Llanishen, Thornhill, Pontprennau, St Mellons & Old St Mellons, Rhiwbina, Whitchurch & Tongwynlais

Location / Description	Reason for works	Proposed Duration		Organiser including contact details	Traffic Management
		Est from	Est To		
<b>Pentwyn Link (A4232) &amp; Church Road</b> Church Road to its junction with Bridge Road. Bridge Road, Old St Mellon's	St Edeyrn's Development	11.07.16	Dec 18	Horan 07779033552 Cone Masters	 Road Closure  Temp 20MPH Speed Limit
Lisvane Road	S278 Highway Improvement Works	30.07.18	June 2019	Alun Griffiths Mark Legge 07966 318180 Amberon 01633 250580	 Two Way Lights
Walker House Llanishen Footpath No.2	Housing Development Utility Connections	02.09.18	02.03.19	Wates 029 22406777 Churngold APlant Lux 03700500792	Footpath Closed
Opp Lisvane Baptist Church, Rudry Road, Lisvane	Ducting and Chamber	02.01.19	08.01.19	Arvan Civil 01495211168	 Two Way Lights
Merthyr Road Jct with College Road	Utility Works	13.01.19 08.00	13.01.19 16.00	APlant Lux 03700500792	 Three Way Lights *Switch Off Agreed*
Excelsior Road/Western Avenue	Crossing Upgrade & Footway Works	14.01.19	08.03.19	Horan 029 2048 2048 Cone Masters 01446 781715	 Give & Take

Western Avenue from the slip roads by Tesco an UHW East and Westbound	Lining	14.01.19 22.00 <b>Both Nights</b>	15.01.19 05.00 <b>Both Nights</b>	Horan Cone Masters 01446 781715	 Road Closure
Station Road, Llanishen Jct with Redwood Court	Renew Service	15.01.19 09.30	16.01.19 15.30	DCWW Morrison Utility Services 02920 740389	 Three Way Lights
Allensbank Road Jct with Wedal Road	Ducting	20.01.19	20.01.19	HTI Installations 01267 231668 Amberon 01633 250580	 Multi Way Lights

### Cardiff South/East

Area includes: Butetown, Grangetown, Llanrumney, Rumney, Splott, Trowbridge

Location / Description	Reason for works	Proposed Duration		Organiser including contact details	Traffic Management
		Est from	Est To		
A4232 Northbound	Barrier Repairs	14.01.19 09.30	14.01.19 15.00	Gerry Capelin Highway Maintenance	 Lane Closure
A4232 Butetown Tunnels	Tunnel Maintenance	15.01.19 19.00-06.00 <b>Both Nights</b>	16.01.19 19.00-06.00 <b>Both Nights</b>	Gerry Capelin Highway Maintenance	 Road Closure
Penarth Road Jct with Crwshay Street	Trial Holes	20.01.19	20.01.19	DCWW Amberon 01633 250580	 Lane Closure
Herbert Street From its Jct with Lloyd George Avenue to jct with Schooner Way	Tower Crane Removal	30.03.18 06.00	31.03.19 22.00	Nationwide Traffic 01652640996/07712861899	 Road Closure

*Note: All Italics text is still to be confirmed*