

## Cardiff Council: Weekly Road Report 2017 Period from 6<sup>th</sup> December 2018

[www.roadworks.org](http://www.roadworks.org) <http://www.cardiff.gov.uk/roadworks> [www.cardiff.gov.uk/highway-improvements](http://www.cardiff.gov.uk/highway-improvements)

Key:



Signing &  
Guarding



Temporary  
Traffic Lights

**ROAD  
CLOSED**

Road  
Closure



Stop & Go  
Boards










Give &  
Take












Emergency

### Cardiff Central






Area includes: City Centre, Cathays, Adamsdown, Cyncoed, Pentwyn, Plasnewydd/ Roath, Penylan.






Location / Description	Reason for works	Proposed Duration		Organiser including contact details	Traffic Management
		Est from	Est To		
<i>Night time closures</i> Greyfriars & St Marys Street	Crowd Safety	Friday Nights 22.30pm	Saturday Nights 04.30am	FOR Cardiff Darren Edwards 07976850544 John Evans 07969089202	 Road Closure
Marland House, Cathays	Demolition / Enabling Works	03.05.16	30.10.19	Cardiff Council / Sir Robert McAlpine 07794327730	 Road Closure
Central Square City Centre Development Wood Street (Central Square) / Scott Road,	BBC Development	Jan 2016	Oct 2019	Brain ISG -07867424078	 Road Closure
Park Street Lane plot 6 & 7 30m East of jct with Scott Rd to jct with Havelock St	Demolition of ground floor slab over basement	17.07.17	Jan 2019	SRM Neil Jones 07779345735	 Road Closure <b>Park Street Lane</b>
Newport Road Lane, Adamsdown	Demolition & Re-development	31.07.17	Jan 2019	GallifordTry Malcolm Sainsbury 07436035305	 Road Closure
Bute Street Under Rail Bridge	Custom House Street New Housing Development	11.10.17	11.04.19	Horan Construction Ltd 02920 482048 ADL Traffic	 Road Closure <b>Westside Footway Closed</b>
Churchlands Development Ty Draw Road (leading to Pentwyn Road)	Section 278 Works	12.02.18	Dec 2018	Horan Construction/Redrow 02920 482048 Dafydd James	 Give & Take

Park Place, Cathays	S278 Development Works	13.08.18	March 2020	Bams Horan	 Give & Take  Temporary Traffic Lights
Mill lane from jct with St Mary Street	Upgrade Scheme	03.09.18	30.11.18	Horan Steve Irish - Design	 Give & Take
Fairoak Road, Cathays between the junctions of Robert Street and Bruce Street	Drainage Installation	26.11.18	Jan 2019	CC Drainage Department Horan 02920482048	 Give & Take
North Road Inbound Closure from Column Road	Tidal Flow Stud Repairs	06.12.18 Midnight Each Night	07.12.18 05:30 Each Night	Telematics	 Temporary Traffic Lights Two way lights  Road Closure
Bute Terrace Jct with Mary Ann Street	Crane	09.12.18 02.00	09.12.18 09.00	Forest 01633 284700	 Give & Take Lane Closure
Kimberley Road between Junctions of Waterloo Road and Blenheim Road.	Removal of CSO lids and maintenance works	07.01.19 08:00	18.01.19 18:00	DCWW	 Road Closure
Eastern Avenue A48	Bridge Safety Examination	16.01.19 23.00 17.01.19 23.00	17.01.19 06.00 18.01.19 06.00	Amey Consulting Centurion TM 0113 277 5360	 Give & Take EB & WB Lane Closure

### Cardiff West



Area includes: Caerau, Canton, Creigau & St Fagans, Ely, Fairwater, Llandaff, Pentyrch, Radyr & Morganstown, Riverside and Leckwith




Location / Description	Reason for works	Proposed Duration		Organiser including contact details	Traffic Management
		Est from	Est To		
Plas Dŵr North Development Clos Parc Radur, Radyr	Housing Development	24.04.17 09.30	30.02.19 15.30	Redrow/Alun Griffiths Amberon 01633 250580	 Temporary Traffic Lights Two Way Lights
A4119 Llantrisant Road	Housing Development Drainage Works	15.01.18	Jan 2019	Barretts/Walters Aplant Lux	 Temporary Traffic Lights Two Way Lights
Dispenser Street, Riverside	Full Carriageway Reconstruction	29.10.18	23.01.19	Amberon 01633 250580 Design & Delivery Alun Griffiths	 Road Closure
Cardiff West Community high School Penally Road, Caerau	Footway Construction Works	29.10.18 09.30	21.12.18 15.30	Amberon 01633 250580 Design & Delivery Alun Griffiths	 Temporary Traffic Lights Two Way Lights
Penally Rd from jct with Dew Crescent to jct with Argyle Way	Resurfacing Works & Ramp	15.12.18 09.00 17.12.18 09.30	16.12.18 17.00 19.12.18 15.30		 Road Closure

Wilson Road, Ely, from its junction with Snowden Road to its junction with Courtis Road	Housing Scheme	19.11.18 06.00	29.03.19 16.00	Housing Wates 02922 406 777	 Road Closure
Station Road, Radyr	Xmas Light Switch On	07.12.18 16.00	07.12.18 21.00	Event Organisers	 Road Closure
A4119 Llantrisant Road junction with Cardiff Road	Housing Development Trial Pit	11.12.18 09.30	11.12.18 15.30	Persimmon Homes Alun Griffiths	 Two Way Lights
CCFC v- Manchester United KO 17.30 Sloper Road from its junction with Leckwith Road to its junction with Virgil Street; Leckwith Road from its junction with Broad Street to its junction with Kitchener Road; Ninian Park Road from its junction with Leckwith Road to its junction with Kitchener Road. In addition, between the hours of 08:00 & 17:00 on each event access will be controlled for residents only into the following roads: Powderham Drive from its junction with Virgil Street Virgil Court from its junction with Virgil Street Langham Way from its junction with Sloper Road Faber Way from its junction with Bessemer Road	Crowd Control/Public Safety	22.12.18 18.45	22.12.18 19.45	South Wales Police CCC Events Team	 Road Closure
Caerau Lane Bridge near Mary Immaculate School	Parapet Replacement Works	28.01.19	March 19	Calibre and Amberon 01633250580	 Two Way Lights

### Cardiff North





Area includes: Gabalfa, Heath, Lisvane, Llandaff North, Llanishen, Thornhill, Pontprennau, St Mellons & Old St Mellons, Rhiwbina, Whitchurch & Tongwynlais

Location / Description	Reason for works	Proposed Duration		Organiser including contact details	Traffic Management
		Est from	Est To		
<b>Pentwyn Link (A4232) &amp; Church Road</b> Church Road to its junction with Bridge Road. Bridge Road, Old St Mellon's	St Edeyrn's Development	11.07.16	Dec 18	Horan 07779033552 Cone Masters	 Road Closure  Temp 20MPH Speed Limit
Lisvane Road	S278 Highway Improvement Works	30.07.18	June 2019	Alun Griffiths Mark Legge 07966 318180 Amberon 01633 250580	 Two Way Lights
Walker House Llanishen Footpath No.2	Housing Development Utility Connections	02.09.18	02.03.19	Wates 029 22406777 Churngold APlant Lux 03700500792	Footpath Closed

Station Road, Llandaff North, from its junction with Hawthorn Road East to its junction with Evansfield Road	Xmas Light Switch On	06.12.18 18.00	06.12.18 21.00	Event Organisers	 Road Closure
Heol Don Whitchurch	Carriageway Patching Works	09.12.18 08:30	09.12.18 18:00	Assets and Tarmac	 Road Closure
Velindre Rod Whitchurch	Carriageway Patching Works	16.12.18 08:30	16.12.18 18:00	Assets and Tarmac	 Road Closure

### **Cardiff South**

Area includes: Butetown, Grangetown, Llanrumney, Rumney, Splott, Trowbridge

Location / Description	Reason for works	Proposed Duration		Organiser including contact details	Traffic Management
		Est from	Est To		
Ystrad Street, Taff Embankment and Taff Terrace	Greener Grangetown Drainage Works	08.01.18	Sept 2018	ERH 01633 484343 Chris Eynon 07771811886	 Give & Take
Hamadryad School – Scheme Avondale Road/Corporation Rd/ Clarence Road/Clarence Embankment	School Safety Scheme	29.08.18	Nov 2018	Alun Griffiths Amberon 01633 250580	 Give & Take
Mervyn Road from its junction with Muirton Road to its junction with Mercia Road	Full Carriageway Reconstruction	29.10.18 08.00	19.12.18 21.00	Alun Griffiths Design & Delivery Amberon 01633 250580	 Road Closure
New Road, Rumney Near Jct with Mardy Road	Temp to Perm Reinstatement	09.12.18	09.12.18	CM Utilities	 Temporary Traffic Lights Two Way Lights

*Note: All Italics text is still to be confirmed*