

Cardiff Council: Weekly Road Report 2017 Period from 16th November 2018

www.roadworks.org <http://www.cardiff.gov.uk/roadworks> www.cardiff.gov.uk/highway-improvements

Key:



Signaling &
Guarding



Temporary
Traffic Lights



Road
Closure



Stop & Go
Boards











Give &
Take










Emergency

Cardiff Central

Area includes: City Centre, Cathays, Adamsdown, Cyncoed, Pentwyn, Plasnewydd/ Roath, Penylan.








Location / Description	Reason for works	Proposed Duration		Organiser including contact details	Traffic Management
		Est from	Est To		
<i>Night time closures</i> Greyfriars & St Marys Street	Crowd Safety	Friday Nights 22.30pm	Saturday Nights 04.30am	FOR Cardiff Darren Edwards 07976850544 John Evans 07969089202	 Road Closure
Marland House, Cathays	Demolition / Enabling Works	03.05.16	30.10.19	Cardiff Council / Sir Robert McAlpine 07794327730	 Road Closure
Central Square City Centre Development Wood Street (Central Square) / Scott Road,	BBC Development	Jan 2016	Oct 2019	Brain ISG -07867424078	 Road Closure
Park Street Lane plot 6 & 7 30m East of jct with Scott Rd to jct with Havelock St	Demolition of ground floor slab over basement	17.07.17	Jan 2019	SRM Neil Jones 07779345735	 Road Closure Park Street Lane
Newport Road Lane, Adamsdown	Demolition & Re-development	31.07.17	Jan 2019	GallifordTry Malcolm Sainsbury 07436035305	 Road Closure
Bute Street Under Rail Bridge	Custom House Street New Housing Development	11.10.17	11.04.19	Horan Construction Ltd 02920 482048 ADL Traffic	 Road Closure Westside Footway Closed
Churchlands Development Ty Draw Road (leading to Pentwyn Road)	Section 278 Works	12.02.18	Dec 2018	Horan Construction/Redrow 02920 482048 Dafydd James	 Give & Take
O/S entrance to Corpas Christie High School		09.04.18	Dec 2018		 Road Closure




Park Place, Cathays	S278 Development Works	13.08.18	March 2020	Bams Horan	 Give & Take  Temporary Traffic Lights
Mill lane from jct with St Mary Street	Upgrade Scheme	03.09.18	30.11.18	Horan Steve Irish - Design	 Give & Take
<p>Wales V Tonga KO 14.30 From 11:00am until 17:30pm there will be the following closures: Kingsway from its junction with North Road to its junction with Duke Street Cowbridge Road East from its junction with Cathedral Road to its junction with Westgate Street Tudor Street from its junction with Clare Road to its junction with Wood Street (access for residents and traders will be permitted via Fitzhammon Embankment) Plantagenet Street and Beauchamp Street from their junctions with Despenser Place to their junctions with Tudor Street (access for residents and traders will be permitted) Saunders Road from its junction with St Mary Street Customhouse Street throughout its length (access to private car parks will be permitted) Penarth Road from its junction with Saunders Road to the entrance leading into the rear of the Central Train Station The following roads are closed throughout their lengths: Duke Street, Castle Street, High Street, St Mary Street, Caroline Street, Wood Street, Central Square, Westgate Street, Quay Street, Guildhall Place, Golate, Park Street, Havelock Street & Scott Road. Scott Road and Park Street throughout their lengths</p> <p><u>Additions:</u> Access to part of the Civic Centre will be controlled throughout the day, with access allowed only for event parking, limited commuter parking, loading and access to private car parks. Roads affected include: King Edward VII Avenue, Museum Avenue, City Hall Road, College Road & Gorsedd Gardens Road</p> <p>Station Terrace will be closed throughout its length (cars will be permitted to exit the</p>	<p>Crowd Control/Public Safety</p>	<p>17.11.18 13.45</p> <p>16.00</p>	<p>17.11.18 20.15</p>	<p>CCC Events Team</p>	 ROAD CLOSED  Road Closure

Capital Shopping Centre car park via North Edward Street/Station Terrace northbound onto Newport Road/Dumfries Place					
Pendyris Street & Taff Mead Embankment closed throughout their lengths to all traffic except buses		06.00	20.00		Bus & Resident Access Only Temp Bus Stops In Place For Matches
North Road outside the Blackweir Car Park	Re Lining the Crossing	18.11.18 07.30	18.11.18 09.30	Amberon 01633 250580 Alun Griffiths	 Stop & Go Boards
Fairoak Road, Cathays between the junctions of Robert Street and Bruce Street	Drainage Installation	26.11.18	Jan 2019	CC Drainage Department Horan 02920482048	 Give & Take

Cardiff West








Area includes: Caerau, Canton, Creigau & St Fagans, Ely, Fairwater, Llandaff, Pentyrch, Radyr & Morganstown, Riverside and Leckwith


Location / Description	Reason for works	Proposed Duration		Organiser including contact details	Traffic Management
		Est from	Est To		
Plas Dŵr North Development Clos Parc Radur, Radyr	Housing Development	24.04.17 09.30	30.02.19 15.30	Redrow/Alun Griffiths Amberon 01633 250580	 Temporary Traffic Lights Two Way Lights
A4119 Llantrisant Road	Housing Development Drainage Works	15.01.18	Jan 2019	Barretts/Walters Aplant Lux	 Temporary Traffic Lights Two Way Lights
Dispenser Street, Riverside	Full Carriageway Reconstruction	29.10.18	18.12.18	Amberon 01633 250580 Design & Delivery Alun Griffiths	 Road Closure
Cardiff West Community high School Penally Road, Caerau	Footway Construction Works	29.10.18 09.30	21.12.18 15.30	Amberon 01633 250580 Design & Delivery Alun Griffiths	 Temporary Traffic Lights Two Way Lights
Penally Rd from jct with Dew Crescent to jct with Argyle Way	Road Crossing Works Resurfacing Works & Ramp	24.11.18 09.00 15.12.18 09.00 17.12.18 09.30	25.11.18 17.00 16.12.18 17.00 19.12.18 15.30		 Road Closure  Road Closure
Wales v Denmark KO 19.45 Sloper Road from its junction with Leckwith Road to its junction with Virgil Street; Leckwith Road from its junction with Broad Street to its junction with Kitchener Road; Ninian Park Road from its junction with Leckwith Road to its junction with Kitchener Road. In addition, between the hours of 08:00 & 17:00 on each event access will be controlled for residents only into the following roads:	Crowd Control/Public Safety	16.11.18 21.00	16.11.18 22.00	South Wales Police CCC Events Team	 Road Closure

Powderham Drive from its junction with Virgil Street Virgil Court from its junction with Virgil Street Langham Way from its junction with Sloper Road Faber Way from its junction with Bessemer Road					
Wilson Road, Ely, from its junction with Snowden Road to its junction with Courtis Road	Housing Scheme	19.11.18 06.00	29.03.19 16.00	Housing Wates 02922 406 777	 Road Closure
Cowbridge Road West from its jct with Michealston Road to Culver House Cross and the off Slip from the A4232 northbound to Culver	Lining Works	26.11.18 20.00	27.11.18 06.00	Assets Tarmac/Forest 01633284700	 Road Closure
Station Road, Radyr	Xmas Light Switch On	07.12.18 16.00	07.12.18 21.00	Event Organisers	 Road Closure

Cardiff North





Area includes: Gabalfa, Heath, Lisvane, Llandaff North, Llanishen, Thornhill, Pontprennau, St Mellons & Old St Mellons, Rhiwbina, Whitchurch & Tongwynlais

Location / Description	Reason for works	Proposed Duration		Organiser including contact details	Traffic Management
		Est from	Est To		
Pentwyn Link (A4232) & Church Road Church Road to its junction with Bridge Road. Bridge Road, Old St Mellon's	St Edeyrn's Development	11.07.16	Dec 18	Horan 0777903352 Cone Masters	 Road Closure Temp 20MPH Speed Limit
Llanidloes Road, Gabalfa from Cathedral View to Heol Pencarreg Colwill Road	Crossings/Carriageway Reconstruction	17.07.18	Sept 18	Alun Griffiths Amberon 01633 250580	 Road Closure 
Lisvane Road	S278 Highway Improvement Works	30.07.18	June 2019	Alun Griffiths Mark Legge 07966 318180 Amberon 01633 250580	 Two Way Lights
Walker House Llanishen Footpath No.2	Housing Development Utility Connections	02.09.18	02.03.19	Wates 029 22406777 Churngold APlant Lux 03700500792	Footpath Closed
Whitchurch Road/Flaxland Avenue	Internal Scheme – Crossing Upgrade	01.10.19 09.30	19.11.19 15.30	Andy Marsh/Steve Irish Horan	 Three Way Lights
Radyr Place Bridge, Gabalfa	Bridge Joint Replacement	12.11.18 09.30	17.11.18 15.30	Horan 02920482048	 Road Closure
Merthyr Road from the junction of Old Church Road to the jct with St Davids Road	Whitchurch xmas lights	18.11.18 15.00	18.11.18 23.00	CCC Staff	 Road Closure

A48 Eastern Ave from Llanederyn to Pentwyn Eastbound	Drainage Works	21.11.18 09.30	21.11.18 15.00	Gerry Capelin Highway Maintenance	 Give & Take Lane 2 Closure
A48 Eastbound from Gabalfa to Llanederyn	Street Lighting Fault	22.11.18 09.30	22.11.18 15.00	Gerry Capelin Highway Maintenance	 Give & Take Lane 1 Closure
Merthyr Road between the school and the Lewis Arms	Tongwynlais Winter Festival	22.11.18 16.15	22.11.18 22.00	Event Organisers	 Road Closed Road Closure
Heol y Deri from the junction with Pen y Dre to the junction with Lon y Dail Pen y Dre from the junction with Heol y Deri to the junction with Lon y Dail Lon Fach from the junction with Heol y Deri to the T-junction with the unnamed lane. Unnamed lane from junction with Pen y Dre for about 30 meters to just before the entrance to the block of garages	Rhiwbina Xmas Festival	24.11.18 14.00	24.11.18 20.00	Event Organisers	 Road Closed Road Closure
Station Road, Llanishen, from its junction with Fidlas Road to its junction with Ty Glas Avenue	Xmas Light Switch On	28.11.18 15.45	28.11.18 19.30	Event Organisers	 Road Closed Road Closure
Station Road, Llandaff North, from its junction with Hawthorn Road East to its junction with Evansfield Road	Xmas Light Switch On	06.12.18 18.00	06.12.18 21.00	Event Organisers	 Road Closed Road Closure

Cardiff South

Area includes: Butetown, Grangetown, Llanrumney, Rumney, Splott, Trowbridge

Location / Description	Reason for works	Proposed Duration		Organiser including contact details	Traffic Management
		Est from	Est To		
Ystrad Street, Taff Embankment and Taff Terrace	Greener Grangetown Drainage Works	08.01.18	Sept 2018	ERH 01633 484343 Chris Eynon 07771811886	 Give & Take
Hamadryad School – Scheme Avondale Road/Corporation Rd/ Clarence Road/Clarence Embankment	School Safety Scheme	29.08.18	Nov 2018	Alun Griffiths Amberon 01633 250580	 Give & Take
Mervyn Road from its junction with Muirton Road to its junction with Mercia Road	Full Carriageway Reconstruction	29.10.18 08.00	09.12.18 21.00	Alun Griffiths Design & Delivery Amberon 01633 250580	 Road Closed Road Closure
A4232 Leckwith Viaduct between Culver House Cross and Leckwith Inbound	Trial Hole	17.11.18 19.00	19.11.18 06.00	WSP Alun Griffiths	 Give & Take Lane 1 Closure
Southern Way from Llanederyn to Rover Way	Barrier Repairs	18.11.18 06.00	18.11.18 10.00	Gerry Capelin Highway Maintenance	Fly Over Closed Southbound

West Bute Street	Filming	19.11.18 18.00	19.11.18 23.00	Casualty	 Two Way Lights
------------------	---------	-------------------	-------------------	----------	----------------------------------------------------------------------------------------------------

Note: All Italics text is still to be confirmed