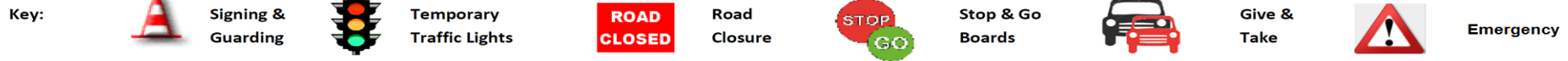










## Cardiff Council: Weekly Road Report 2017 Period from 8<sup>th</sup> November 2018






[www.roadworks.org](http://www.roadworks.org) <http://www.cardiff.gov.uk/roadworks> [www.cardiff.gov.uk/highway-improvements](http://www.cardiff.gov.uk/highway-improvements)




### Cardiff Central

Area includes: City Centre, Cathays, Adamsdown, Cyncoed, Pentwyn, Plasnewydd/ Roath, Penylan.








Location / Description	Reason for works	Proposed Duration		Organiser including contact details	Traffic Management
		Est from	Est To		
<i>Night time closures</i> Greyfriars & St Marys Street	Crowd Safety	Friday Nights 22.30pm	Saturday Nights 04.30am	FOR Cardiff Darren Edwards 07976850544 John Evans 07969089202	 Road Closure
Marland House, Cathays	Demolition / Enabling Works	03.05.16	30.10.19	Cardiff Council / Sir Robert McAlpine 07794327730	 Road Closure
Central Square City Centre Development Wood Street (Central Square) / Scott Road,	BBC Development	Jan 2016	Oct 2019	Brain ISG -07867424078	 Road Closure
Park Street Lane plot 6 & 7 30m East of jct with Scott Rd to jct with Havelock St	Demolition of ground floor slab over basement	17.07.17	Jan 2019	SRM Neil Jones 07779345735	 Road Closure <b>Park Street Lane</b>
Newport Road Lane, Adamsdown	Demolition & Re-development	31.07.17	Jan 2019	GallifordTry Malcolm Sainsbury 07436035305	 Road Closure
Bute Street Under Rail Bridge	Custom House Street New Housing Development	11.10.17	11.04.19	Horan Construction Ltd 02920 482048 ADL Traffic	 Road Closure <b>Westside Footway Closed</b>
Churchlands Development Ty Draw Road (leading to Pentwyn Road)	Section 278 Works	12.02.18	Dec 2018	Horan Construction/Redrow 02920 482048 Dafydd James	 Give & Take
O/S entrance to Corpas Christie High School		09.04.18	Dec 2018		 Road Closure


Park Place, Cathays	S278 Development Works	13.08.18	March 2020	Bams Horan	 Give & Take  Temporary Traffic Lights
Mill lane from jct with St Mary Street	Upgrade Scheme	03.09.18	16.11.18	Horan Steve Irish - Design	 Give & Take
<p><b>Wales V Australia KO 17.20</b>  From 11:00am until 17:30pm there will be the following closures:  Kingsway from its junction with North Road to its junction with Duke Street  Cowbridge Road East from its junction with Cathedral Road to its junction with Westgate Street  Tudor Street from its junction with Clare Road to its junction with Wood Street (access for residents and traders will be permitted via Fitzhammon Embankment)  Plantagenet Street and Beauchamp Street from their junctions with Despenser Place to their junctions with Tudor Street (access for residents and traders will be permitted)  Saunders Road from its junction with St Mary Street  Customhouse Street throughout its length (access to private car parks will be permitted)  Penarth Road from its junction with Saunders Road to the entrance leading into the rear of the Central Train Station  The following roads are closed throughout their lengths: Duke Street, Castle Street, High Street, St Mary Street, Caroline Street, Wood Street, Central Square, Westgate Street, Quay Street, Guildhall Place, Golate, Park Street, Havelock Street &amp; Scott Road. Scott Road and Park Street throughout their lengths</p> <p><u>Additions:</u>  Access to part of the Civic Centre will be controlled throughout the day, with access allowed only for event parking, limited commuter parking, loading and access to private car parks. Roads affected include: King Edward VII Avenue, Museum Avenue, City Hall Road, College Road &amp; Gorsedd Gardens Road</p> <p>Station Terrace will be closed throughout its length (cars will be permitted to exit the</p>	<p>Crowd Control/Public Safety</p>	<p>10.11.18 13.45</p> <p>18.30</p>	<p>10.11.18 20.15</p>	<p>CCC Events Team</p>	 ROAD CLOSED  Road Closure

Capital Shopping Centre car park via North Edward Street/Station Terrace northbound onto Newport Road/Dumfries Place					
Pendyris Street & Taff Mead Embankment closed throughout their lengths to all traffic accept buses		06.00	20.00		<b>Bus &amp; Resident Access Only Temp Bus Stops In Place For Matches</b>
Castle Street Jct with Westgate Street	Survey	14.11.18 & 15.11.18 23.00	14.11.18 & 15.11.18 05.00	Traffic Direct 07875 386736 Mick o Hanlon, 07587905501	 Give & Take Lane Closure

### Cardiff West









Area includes: Caerau, Canton, Creigau & St Fagans, Ely, Fairwater, Llandaff, Pentyrch, Radyr & Morganstown, Riverside and Leckwith





Location / Description	Reason for works	Proposed Duration		Organiser including contact details	Traffic Management
		Est from	Est To		
Plas Dŵr North Development Clos Parc Radur, Radyr	Housing Development	24.04.17	30.02.19	Redrow/Alun Griffiths Amberon 01633 250580	 Two Way Lights
A4119 Llantrisant Road	Housing Development Drainage Works	15.01.18	Jan 2019	Barretts/Walters Aplant Lux	 Two Way Lights
A4232 from Culver House Cross RB to Junction 33	Concrete Stitching Works	30.10.18 09.11.18 20.00 <b>Each Night</b>	08.11.18 12.11.18 06.00	SWTRA	SB Closure NB Closure
Dispenser Street, Riverside	Full Carriageway Reconstruction	29.10.18	18.12.18	Amberon 01633 250580 Design & Delivery Alun Griffiths	 Road Closure
Cardiff West Community high School Penally Road, Caerau	Footway Construction Works	29.10.18 09.30	21.12.18 15.30	Amberon 01633 250580 Design & Delivery Alun Griffiths	 Two Way Lights
Penally Rd from jct with Dew Crescent to jct with Argyle Way	Road Crossing Works Resurfacing Works & Ramp	24.11.18 09.00 15.12.18 09.00 17.12.18 09.30	25.11.18 17.00 16.12.18 17.00 19.12.18 15.30		 Road Closure  Road Closure
CCFC v-Brighton KO 15.00 Sloper Road from its junction with Leckwith Road to its junction with Virgil Street; Leckwith Road from its junction with Broad Street to its junction with Kitchener Road; Ninian Park Road from its junction with Leckwith Road to its junction with Kitchener Road. In addition, between the hours of 08:00 &	Crowd Control/Public Safety	10.11.18 16.30	10.11.18 17.30	South Wales Police CCC Events Team	 Road Closure

17:00 on each event access will be controlled for residents only into the following roads: Powderham Drive from its junction with Virgil Street Virgil Court from its junction with Virgil Street Langham Way from its junction with Sloper Road Faber Way from its junction with Bessemer Road					
Wilson Road, Ely, from its junction with Snowden Road to its junction with Courtis Road	Housing Scheme	19.11.18 06.00	29.03.19 16.00	Housing Wates 02922 406 777	 Road Closure

### Cardiff North







Area includes: Gabalfa, Heath, Lisvane, Llandaff North, Llanishen, Thornhill, Pontprennau, St Mellons & Old St Mellons, Rhiwbina, Whitchurch & Tongwynlais

Location / Description	Reason for works	Proposed Duration		Organiser including contact details	Traffic Management
		Est from	Est To		
<b>Pentwyn Link (A4232) &amp; Church Road</b> Church Road to its junction with Bridge Road. Bridge Road, Old St Mellon's	St Edeyrn's Development	11.07.16	Dec 18	Horan 07779033552 Cone Masters	 Road Closure  Temp 20MPH Speed Limit
Llanidloes Road, Gabalfa from Cathedral View to Heol Pencarreg Colwill Road	Crossings/Carriageway Reconstruction	17.07.18	Sept 18	Alun Griffiths Amberon 01633 250580	 Road Closure   Temporary Traffic Lights
Lisvane Road  Junction with Church Rd to Mill Road (Access for residents Only)	S278 Highway Improvement Works  New Rd Formation & Drainage Upgrade Works	30.07.18  27.10.18 07.00	June 2019  04.11.18 19.00	Alun Griffiths Mark Legge 07966 318180 Amberon 01633 250580	 Temporary Traffic Lights  Two Way Lights   Road Closure
Walker House Llanishen Footpath No.2	Housing Development Utility Connections	02.09.18	02.03.19	Wates 029 22406777 Churngold APlant Lux 03700500792	Footpath Closed
Whitchurch Road/Flaxland Avenue  Whitchurch Road from its junction with Gabalfa Interchange to its junction with Crown Way	Internal Scheme – Crossing Upgrade  Planning & Resurfacing	01.10.19 09.30  17.11.18 19.00 til 23.00	16.11.19 15.30  18.11.18 09.00 til 22.00	Andy Marsh/Steve Irish Horan	 Temporary Traffic Lights  Three Way Lights   Road Closure
Radyr Place Bridge, Gabalfa	Bridge Joint Replacement	12.11.18 09.30	16.11.18 15.30	Horan 02920482048	 Road Closure

Wenallt Road from its junction with Thornhill road to its junction with Heol Uchaf/Brynteg	Ground Investigation Works	12.11.18 08.00	14.11.18 17.00	CC Drainage Department	 Road Closure
North Road jct with Talabont Court	Ducting in Footway	15.11.18 20.00	15.11.18 23.00	HTI 01267231668 Amberon 01633 250580	 Lane Closure
Lon Y Celyn, Whitchurch	Patching Works	16.11.18 09.30	16.11.18 15.30	Assets Tarmac/Forest 01633284700	 Stop & Go Boards
Penlline Road, Merthry Road, Church Road junction	BT Pole Replacement	18.11.18	18.11.18	USL Group 01639814674 Aplant Lux 03700500792	 Multi Way Lights

### Cardiff South

Area includes: Butetown, Grangetown, Llanrumney, Rumney, Splott, Trowbridge

Location / Description	Reason for works	Proposed Duration		Organiser including contact details	Traffic Management
		Est from	Est To		
Ystrad Street, Taff Embankment and Taff Terrace	Greener Grangetown Drainage Works	08.01.18	Sept 2018	ERH 01633 484343 Chris Eynon 07771811886	 Lane Closure
Ysgol Glan Morfa – Primary School East Tyndall Street/Lewis Street	Crossing Upgrade, Raised Tables, Planning & Resurfacing	11.06.18	31.10.18	Design Alun Griffiths	 Two Way Lights
Hamadryad School – Scheme Avondale Road/Corporation Rd/ Clarence Road/Clarence Embankment	School Safety Scheme	29.08.18	Nov 2018	Alun Griffiths Amberon 01633 250580	 Lane Closure
Newport Road Roundabout bottom of Rumney Hill	Dedicated Straight Ahead Lane Civils Works  Loop Cutting	22.10.18 19.30  08.11.18 19.30	09.11.18 05.00  09.11.18 05.00	Design – Steve Irish/Anna Williams Tarmac/Forest 01633284700	 Lane Closure
Central Link Inbound	Parks Work	12.11.18 09.30	12.11.18 15.00	Gerry Capelin Highway Maintenance	 Lane Closure
Mervyn Road from its junction with Muirton Road to its junction with Mercia Road	Full Carriageway Reconstruction	29.10.18 08.00	07.12.18 21.00	Alun Griffiths Design & Delivery Amberon 01633 250580	 Road Closure

*Note: All Italics text is still to be confirmed*