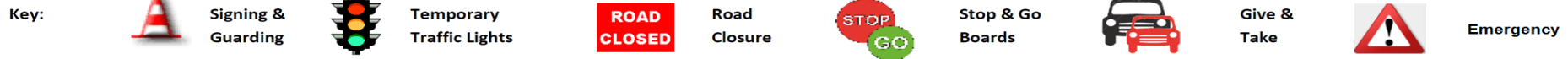










## Cardiff Council: Weekly Road Report 2017 Period from 1<sup>st</sup> November 2018





[www.roadworks.org](http://www.roadworks.org) <http://www.cardiff.gov.uk/roadworks> [www.cardiff.gov.uk/highway-improvements](http://www.cardiff.gov.uk/highway-improvements)



### Cardiff Central

Area includes: City Centre, Cathays, Adamsdown, Cyncoed, Pentwyn, Plasnewydd/ Roath, Penylan.







Location / Description	Reason for works	Proposed Duration		Organiser including contact details	Traffic Management
		Est from	Est To		
<i>Night time closures</i> Greyfriars & St Marys Street	Crowd Safety	Friday Nights 22.30pm	Saturday Nights 04.00am	Cardiff Council Night time Economy Team Darren Edwards 07976850544 John Evans 07969089202	 Road Closure
Marland House, Cathays	Demolition / Enabling Works	03.05.16	30.10.18	Cardiff Council / Sir Robert McAlpine 07794327730	 Road Closure
Central Square City Centre Development Wood Street (Central Square) / Scott Road,	BBC Development	Jan 2016	Oct 2018	Brain ISG -07867424078	 Road Closure
Park Street Lane plot 6 & 7 30m East of jct with Scott Rd to jct with Havelock St	Demolition of ground floor slab over basement	17.07.17	Jan 2019	SRM Neil Jones 07779345735	 Road Closure <b>Park Street Lane</b>
Newport Road Lane, Adamsdown	Demolition & Re-development	31.07.17	Jan 2019	GallifordTry Malcolm Sainsbury 07436035305	 Road Closure
Bute Street Under Rail Bridge	Custom House Street New Housing Development	11.10.17	11.04.19	Horan Construction Ltd 02920 482048 ADL Traffic	 Road Closure <b>Westside Footway Closed</b>
Churchlands Development Ty Draw Road (leading to Pentwyn Road)	Section 278 Works	12.02.18	Dec 2018	Horan Construction/Redrow 02920 482048 Dafydd James	 Give & Take
O/S entrance to Corpas Christie High School		09.04.18	Dec 2018		 Road Closure




Pentwyn Road Jct with Ty Draw Road	Slot Cutting	04.11.18 09.00	04.11.18 22.00		 Stop & Go Boards
North Road (Car Park) from Ambulance Depot to Jct of Corbett Rd/Bute Park Ent Corbett Road junc North Road	Cycle Scheme	05.03.18 09.30	Oct 18 15.30	Alun Griffiths 01873 857211 Anand Wills - Design	 Give & Take Lane Closures
Park Place, Cathays	S278 Development Works	13.08.18	March 2020	Bams Horan	 Give & Take  Temporary Traffic Lights
Mill lane from jct with St Mary Street	Upgrade Scheme	03.09.18	09.11.18	Horan Steve Irish - Design	 Give & Take
<b>Sparks in the Park -Event</b> North Rd from its junction with Boulevard de Nantes to its junction with Column Rd in both directions	Crowd Control/Public Safety	03.11.18 16.00	03.11.18 21.00	Event Organisers CCC Events Team	 Road Closure
<b>Wales V Scotland KO 14.45</b> Scott Road and Park Street throughout their lengths From 11:00am until 17:30pm there will be the following closures: Kingsway from its junction with North Road to its junction with Duke Street Cowbridge Road East from its junction with Cathedral Road to its junction with Westgate Street Tudor Street from its junction with Clare Road to its junction with Wood Street (access for residents and traders will be permitted via Fitzhammon Embankment) Plantagenet Street and Beauchamp Street from their junctions with Despenser Place to their junctions with Tudor Street (access for residents and traders will be permitted) Saunders Road from its junction with St Mary Street Customhouse Street throughout its length (access to private car parks will be permitted) Penarth Road from its junction with Saunders Road to the entrance leading into the rear of the Central Train Station The following roads are closed throughout their lengths: Duke Street, Castle Street, High Street, St Mary Street, Caroline Street, Wood Street, Central Square, Westgate Street, Quay Street, Guildhall Place, Golate, Park Street, Havelock Street & Scott Road. <u>Additions:</u> Access to part of the Civic Centre will be	Crowd Control/Public Safety	03.11.18 07.00  11.00	03.11.18 17.30  17.30	CCC Events Team	 Road Closure

controlled throughout the day, with access allowed only for event parking, limited commuter parking, loading and access to private car parks. Roads affected include: King Edward VII Avenue, Museum Avenue, City Hall Road, College Road & Gorsedd Gardens Road					
Station Terrace will be closed throughout its length (cars will be permitted to exit the Capital Shopping Centre car park via North Edward Street/Station Terrace northbound onto Newport Road/Dumfries Place		15.30	18.00		
Pendyris Street & Taff Mead Embankment closed throughout their lengths to all traffic accept buses		06.00	20.00		<b>Bus &amp; Resident Access Only</b>

### Cardiff West






Area includes: Caerau, Canton, Creigau & St Fagans, Ely, Fairwater, Llandaff, Pentyrch, Radyr & Morganstown, Riverside and Leckwith








Location / Description	Reason for works	Proposed Duration		Organiser including contact details	Traffic Management
		Est from	Est To		
Plas Dŵr North Development Clos Parc Radur, Radyr	Housing Development	24.04.17	30.02.19	Redrow/Alun Griffiths Amberon 01633 250580	 Two Way Lights
A4119 Llantrisant Road	Housing Development Drainage Works	15.01.18	Jan 2019	Barretts/Walters Aplant Lux	 Two Way Lights
A4232 from Culver House Cross RB to Junction 33	Concrete Stitching Works	30.10.18 09.11.18 20.00 <b>Each Night</b>	08.11.18 12.11.18 06.00	SWTRA	SB Closure NB Closure
Cardiff Road, Llandaff OS 77	Kerb Works	29.10.18 09.30	02.11.18 15.30	Kordel Ltd 07855946965	 Stop & Go Signs
Dispenser Street, Riverside	Full Carriageway Reconstruction	29.10.18	18.12.18	Amberon 01633 250580 Design & Delivery Alun Griffiths	 Road Closure
Cowbridge Road West junction with Knightswell road	Resurfacing	31.10.18 09.30	01.11.18 15.30	RMS 07815881597 Forest 01633284700	 Three Way Lights
Amroth Road from its junction with Cowbridge Road West to its junction with Bishopston Road	Full Carriageway Reconstruction	02.11.18 06.30	04.11.18 21.00	Amberon 01633 250580 Design & Delivery Alun Griffiths	 Road Closure

CCFC v–Leicester KO 15.00 Sloper Road from its junction with Leckwith Road to its junction with Virgil Street; Leckwith Road from its junction with Broad Street to its junction with Kitchener Road; Ninian Park Road from its junction with Leckwith Road to its junction with Kitchener Road. In addition, between the hours of 08:00 & 17:00 on each event access will be controlled for residents only into the following roads: Powderham Drive from its junction with Virgil Street Virgil Court from its junction with Virgil Street Langham Way from its junction with Sloper Road Faber Way from its junction with Bessemer Road	Crowd Control/Public Safety	03.11.18 16.30	03.11.18 17.30	South Wales Police CCC Events Team	 Road Closure
Ninian Park Road junction with Brunel Street	Ducting	04.11.18 08.00	04.11.18 14.00	HTI Forest 01633284700	 Three Way Lights *Switch Off Agreed*
Wilson Road, Ely, from its junction with Snowden Road to its junction with Courtis Road	Housing Scheme	06.11.18 06.00	29.03.19 16.00	Housing Wates 02922 406 777	 Road Closure

### Cardiff North






Area includes: Gabalfa, Heath, Lisvane, Llandaff North, Llanishen, Thornhill, Pontprennau, St Mellons & Old St Mellons, Rhiwbina, Whitchurch & Tongwynlais





Location / Description	Reason for works	Proposed Duration		Organiser including contact details	Traffic Management
		Est from	Est To		
<b>Pentwyn Link (A4232) &amp; Church Road</b> Church Road to its junction with Bridge Road. Bridge Road, Old St Mellon's	St Edeyrn's Development	11.07.16	Dec 18	Horan 07779033552 Cone Masters	 Road Closure  Temp 20MPH Speed Limit
Llanidloes Road, Gabalfa from Cathedral View to Heol Pencarreg Colwill Road	Crossings/Carriageway Reconstruction	17.07.18	Sept 18	Alun Griffiths Amberon 01633 250580	 Road Closure  
Lisvane Road  Junction with Church Rd to Mill Road (Access for residents Only)	S278 Highway Improvement Works  New Rd Formation & Drainage Upgrade Works	30.07.18  27.10.18 07.00	June 2019  04.11.18 19.00	Alun Griffiths Mark Legge 07966 318180 Amberon 01633 250580	 Two Way Lights   Road Closure
Walker House Llanishen Footpath No.2	Housing Development Utility Connections	02.09.18	02.03.19	Wates 029 22406777 Churngold APlant Lux 03700500792	Footpath Closed

Fidlas Road	Drainage Works	27.10.18	04.11.18		 Temporary Traffic Lights Two Way Lights
Whitchurch Road/Flaxland Avenue	Internal Scheme – Crossing Upgrade	01.10.19 09.30	16.11.19 15.30	Andy Marsh/Steve Irish Horan	 Temporary Traffic Lights Three Way Lights
Whitchurch Road from its junction with Gabalfa Interchange to its junction with Crown Way	Planning & Resurfacing	03.11.18 19.00 til 23.00 17.11.18 19.00 til 23.00	04.11.18 09.00 til 22.00 18.11.18 09.00 til 22.00		 Road Closure
Pantmawr Road/Rhiwbina Hill/Brooklyn Close Junction	BT Pole Replacement	04.11.18 08.30	04.11.18 15.30	USL Group 01639814674 Aplant Lux 03700500792	 Temporary Traffic Lights Multi Way Lights
Penline Rd/Church Rd/Old Church Rd/Merthyr Rd Junction	Trial Holes	04.11.18 09.00	04.11.18 21.00	Horan 02920482048	 Temporary Traffic Lights Multi Way Lights <b>*Switch Off Agreed*</b>
Wenallt Road from its junction with Thornhill road to its junction with Heol Uchaf/Brynteg	Ground Investigation Works	12.11.18 08.00	14.11.18 17.00	CC Drainage Department	 Road Closure
Penline Road, Merthyr Road, Church Road junction	BT Pole Replacement	18.11.18	18.11.18	USL Group 01639814674 Aplant Lux 03700500792	 Temporary Traffic Lights Multi Way Lights

### Cardiff South

Area includes: Butetown, Grangetown, Llanrumney, Rumney, Splott, Trowbridge

Location / Description	Reason for works	Proposed Duration		Organiser including contact details	Traffic Management
		Est from	Est To		
Ystrad Street, Taff Embankment and Taff Terrace	Greener Grangetown Drainage Works	08.01.18	Sept 2018	ERH 01633 484343 Chris Eynon 07771811886	 Give & Take
Ysgol Glan Morfa – Primary School East Tyndall Street/Lewis Street	Crossing Upgrade, Raised Tables, Planning & Resurfacing	11.06.18	31.10.18	Design Alun Griffiths	Footway Works  Temporary Traffic Lights Two Way Lights
Hamadryad School – Scheme Avondale Road/Corporation Rd/ Clarence Road/Clarence Embankment	School Safety Scheme	29.08.18	Nov 2018	Alun Griffiths Amberon 01633 250580	 Give & Take
A4232 From Ferry Road to Leckwith	Clean and De-Veg the Aqua Drains	29.10.18 09.30	05.11.18 15.30	Gerry Capelin Highway Maintenance	Southbound Lane 1 Closure
Eastern Bay Link	Maintenance Works	22.10.18 09.30	02.11.18 15.00	Gerry Capelin Highway Maintenance	 Give & Take Lane 1 Closure East & Westbound
Newport Road Roundabout bottom of Rumney Hill	Dedicated Straight Ahead Lane Civils Works	22.10.18 19.30	02.11.18 05.00	Design – Steve Irish/Anna Williams Tarmac/Forest 01633284700	 Give & Take Lane Closure

	Resurfacing	28.10.18 22.00	02.11.18 05.00		 Road Closure
Mercia Road from its junction with Willows Avenue to junction with Meirion Place	Full Carriageway Reconstruction	29.10.18 08.00	04.11.18 21.00	Alun Griffiths Design & Delivery Amberon 01633 250580	 Road Closure
Mervyn Road from its junction with Muirton Road to its junction with Mercia Road		29.10.18 08.00	07.12.18 21.00		
Southern Way From Llanederyn to Rover Way	Barrier Repairs	04.11.18 06.00	04.11.18 11.00	Gerry Capelin Highway Maintenance	 Road Closure Southbound only
Newport Road Junction with Wentloog Road, Rumney	BT Pole Replacement	04.11.18 09.30	04.11.18	USL Group 01639814674 Aplant Lux 03700500792	 Multi Way Lights <b>*Switch Off Agreed*</b>

*Note: All Italics text is still to be confirmed*