









## Cardiff Council: Weekly Road Report 2017 Period from 19<sup>th</sup> October 2018










[www.roadworks.org](http://www.roadworks.org) <http://www.cardiff.gov.uk/roadworks> [www.cardiff.gov.uk/highway-improvements](http://www.cardiff.gov.uk/highway-improvements)



### Cardiff Central





Area includes: City Centre, Cathays, Adamsdown, Cyncoed, Pentwyn, Plasnewydd/ Roath, Penylan.




Location / Description	Reason for works	Proposed Duration		Organiser including contact details	Traffic Management
		Est from	Est To		
<i>Night time closures</i> Greyfriars & St Marys Street	Crowd Safety	Friday Nights 22.30pm	Saturday Nights 04.00am	Cardiff Council Night time Economy Team Darren Edwards 07976850544 John Evans 07969089202	 Road Closure
Marland House, Cathays	Demolition / Enabling Works	03.05.16	30.10.18	Cardiff Council / Sir Robert McAlpine 07794327730	 Road Closure
Central Square City Centre Development Wood Street (Central Square) / Scott Road,	BBC Development	Jan 2016	Oct 2018	Brain ISG -07867424078	 Road Closure
Park Street Lane plot 6 & 7 30m East of jct with Scott Rd to jct with Havelock St	Demolition of ground floor slab over basement	17.07.17	Jan 2019	SRM Neil Jones 07779345735	 Road Closure
Scott Road & Park Street in their Entirety	Removal of Tower Crane	20.10.18 03.00	21.10.19 18.00	King Lifting 0144 380 8523	 Road Closure
Newport Road Lane, Adamsdown	Demolition & Re-development	31.07.17	Jan 2019	GallifordTry Malcolm Sainsbury 07436035305	 Road Closure
Bute Street Under Rail Bridge	Custom House Street New Housing Development	11.10.17	11.04.19	Horan Construction Ltd 02920 482048 ADL Traffic	 Road Closure <b>Westside Footway Closed</b>
Churchlands Development Ty Draw Road (leading to Pentwyn Road)	Section 278 Works	12.02.18	Dec 2018	Horan Construction/Redrow 02920 482048	 Give & Take

O/S entrance to Corpas Christie High School		09.04.18	Dec 2018	Dafydd James	 Road Closure
Pentwyn Road from jct with Hampton Crescent East to Peppermint Dr/Glyn Rhosyn	Resurfacing	20.10.18 09.00 <b>Both Days</b> 29.10.18 09.30	21.10.18 22.00 02.11.18 15.30		 Road Closure  Stop & Go Boards
Pentwy Road Jct with Ty Draw Road					
North Road (Car Park) from Ambulance Depot to Jct of Corbett Rd/Bute Park Ent Corbett Road junc North Road	Cycle Scheme	05.03.18 09.30	Oct 18 15.30	Alun Griffiths 01873 857211 Anand Wills - Design	 Give & Take Lane Closures
Park Place, Cathays	S278 Development Works	13.08.18	March 2020	Bams Horan	 Give & Take  Temporary Traffic Lights
Mill lane from jct with St Mary Street	Upgrade Scheme	03.09.18	Oct 18	Horan Steve Irish - Design	 Give & Take
Broadway, Adamsdown from jct with Cyril Crescent to Clifton Street	Water Main Repairs	28.10.18 7.00	28.10.18 19.00	DCWW Amberon 01633 250580	 Road Closure
David Street, Cathays from its junction with Bridge Street to its junction with Mary Ann Street	Crane	03.11.18 23.59	04.11.18 11.00	Forest 01633284700	 Road Closure

### Cardiff West












Area includes: Caerau, Canton, Creigau & St Fagans, Ely, Fairwater, Llandaff, Pentyrch, Radyr & Morganstown, Riverside and Leckwith





Location / Description	Reason for works	Proposed Duration		Organiser including contact details	Traffic Management
		Est from	Est To		
Plas Dŵr North Development Clos Parc Radur, Radyr	Housing Development	24.04.17	30.02.19	Redrow/Alun Griffiths Amberon 01633 250580	 Temporary Traffic Lights Two Way Lights
A4119 Llantrisant Road From Clos Parc Radyr to Site Entrance	Housing Development Drainage Works	15.01.18	Nov 2018	Barretts/Walters Aplant Lux	 Temporary Traffic Lights Two Way Lights
Heol Goch, Pentyrch	Rising Main Kerb and Sign Replacement	03.09.18	31.10.18	Brandwells APlant Lux 01443 477 499	 Temporary Traffic Lights Two Way Lights
A4232 from Culver House Cross RB to Junction 33	Concrete Stitching Works	29.10.18 30.10.18 09.11.18 20.00 <b>Each Night</b>	30.10.18 08.11.18 12.11.18 06.00	SWTRA	NB Closure SB Closure NB Closure
Penhill Road, Llandaff Road & Cardiff Road junction	Temp to Perm Reinstatement	28.10.18 08.00	28.10.18 12.00	Intervention Services 01443238188 Gary Cole 07904463338	 Temporary Traffic Lights Four Way Lights <b>*Switch Off Agreed*</b>

Cowbridge Road West junction with Knightswell road	Resurfacing	31.10.18 09.30	01.11.18 15.30	RMS 07815881597 Forest 01633284700	 Three Way Lights
Amroth Road from its junction with Cowbridge Road West to its junction with Bishopston Road	Full Carriageway Reconstruction	02.11.18 06.30	04.11.18 21.00	Amberon 01633 250580 Design & Delivery Alun Griffiths	 Road Closure
Wilson Road, Ely, from its junction with Snowden Road to its junction with Courtis Road	Housing Scheme	06.11.18 06.00	29.03.19 16.00	Housing Wates 02922 406 777	 Road Closure

### Cardiff North










Area includes: Gabalfa, Heath, Lisvane, Llandaff North, Llanishen, Thornhill, Pontprennau, St Mellons & Old St Mellons, Rhiwbina, Whitchurch & Tongwynlais








Location / Description	Reason for works	Proposed Duration		Organiser including contact details	Traffic Management
		Est from	Est To		
<b>Pentwyn Link (A4232) &amp; Church Road</b> Church Road to its junction with Bridge Road. Bridge Road, Old St Mellon's	St Edeyrn's Development	11.07.16	Dec 18	Horan 07779033552 Cone Masters	 Road Closure   Temp 20MPH Speed Limit
Llanidloes Road, Gabalfa from Cathedral View to Heol Pencarreg Colwill Road	Crossings/Carriageway Reconstruction	17.07.18	Sept 18	Alun Griffiths Amberon 01633 250580	 Road Closure  
Lisvane Road	S278 Highway Improvement Works	30.07.18	June 2019	Alun Griffiths Mark Legge 07966 318180 Amberon 01633 250580	 Two Way Lights
Junction with Church Rd to Mill Road (Access for residents Only)	New Rd Formation & Drainage Upgrade Works	27.10.18 07.00	04.11.18 19.00		 Road Closure
Walker House Llanishen Footpath No.2	Housing Development Utility Connections	02.09.18	02.03.19	Wates 029 22406777 Churngold APlant Lux 03700500792	Footpath Closed
Fidlas Road	Drainage Works	27.10.18	04.11.18		 Two Way Lights
Whitchurch Road/Flaxland Avenue	Internal Scheme – Crossing Upgrade	01.10.19 09.30	16.11.19 15.30	Andy Marsh/Steve Irish Horan	 Three Way Lights
Whitchurch Road from its junction with Gabalfa Interchange to its junction with Crown Way	Planning & Resurfacing	03.11.18 19.00 til 23.00 17.11.18 19.00 til 23.00	04.11.18 09.00 til 22.00 18.11.18 09.00 til 22.00		 Road Closure
Castle Road, Tongwynlais	Patching	23.10.18 09.30	23.10.18 15.30	Tarmac Forest TM 01633 284700	 Two Way Lights
College Road, Whitchurch	Patching	25.10.18 09.30	25.10.18 15.30	Tarmac Forest TM 01633 284700	 Two Way Lights

Aberporth Road, Gabalfa	Patching	26.10.18 09.30	26.10.18 15.30	Tarmac Forest TM 01633 284700	 Temporary Traffic Lights Two Way Lights
Manor Way junction with Cae Gwyn Road  Cae Gwyn Road	Resurfacing Works	27.10.18 20.00 Each Night	31.10.18 06.00	Tarmac Forest TM 01633 284700	 Temporary Traffic Lights Two Way Lights *Switch Off Agreed*  Road Closure
Pantmawr Road/Rhiwbina Hill/Brooklyn Close Junction	BT Pole Replacement	04.11.18 08.30	04.11.18 15.30	USL Group 01639814674 Aplant Lux 03700500792	 Temporary Traffic Lights Multi Way Lights
Penline Road, Merthry Road, Church Road junction	BT Pole Replacement	18.11.18	18.11.18	USL Group 01639814674 Aplant Lux 03700500792	 Temporary Traffic Lights Multi Way Lights

### Cardiff South

Area includes: Butetown, Grangetown, Llanrumney, Rumney, Splott, Trowbridge

Location / Description	Reason for works	Proposed Duration		Organiser including contact details	Traffic Management
		Est from	Est To		
Ystrad Street, Taff Embankment and Taff Terrace	Greener Grangetown Drainage Works	08.01.18	Sept 2018	ERH 01633 484343 Chris Eynon 07771811886	 Road Closure
Ysgol Glan Morfa – Primary School  East Tyndall Street/Lewis Street	Crossing Upgrade, Raised Tables, Planning & Resurfacing	11.06.18	31.10.18	Nathan Thomas – Design Alun Griffiths	Footway Works   Temporary Traffic Lights Two Way Lights
East Tyndall Street jct with Lewis Road to its jct with Bayside Road	Raised Table Installation	21.10.18 09.00	21.10.18 17.00		 Road Closure
Hamadryad School – Scheme Pomeroy Street at jct with Hamadryad Road	School Safety Scheme	29.08.18	Oct 2018	Alun Griffiths Amberon 01633 250580	 Road Closure
Avondale Road jct with Corporation Rd/ Clarence Road	Footpath & Drainage works	04.10.19 09.30	26.10.18 15.30		 Temporary Traffic Lights Three Way Lights
Clarence Road jct from Clarence Embankment to Avondale Road	Raised Table Installation and Resurfacing	26.10.18 09.30	26.10.18 15.30		 Temporary Traffic Lights Three Way Lights
Avondale Road jct with Corporation Rd/ Clarence Road		25.10.18 19.00-23.00	26.10.18 19.00-23.00		 Road Closure
Crickhowell Road jct with Pen Lasgan	Footway & Re Surfacing Works	16.10.18 09.30	25.10.18 15.30	Forest TM 01633 284700 Randalls	 Temporary Traffic Lights Three Way Lights
Southern Way East Moors Bridge from Rover Way to Llanedeyrn	Barrier Repairs	21.10.18 06.00	21.10.18 10.00	Gerry Capelin Highway Maintenance	 Give Way Lane 2 Closure Southbound

A4232 From Ferry Road to Leckwith	Clean and De-Veg the Aqua Drains	22.10.18 09.30 29.10.18 09.30	25.10.18 15.00 01.11.18 15.30	Gerry Capelin Highway Maintenance	Northbound Lane 2 Closure  Southbound Lane 2 Closure
Eastern Bay Link	Maintenance Works	22.10.18 09.30	02.11.18 15.00	Gerry Capelin Highway Maintenance	 Give & Take Lane 1 Closure East & Westbound
Newport Road Roundabout bottom of Rumney Hill	Dedicated Straight Ahead Lane Civils Works  Resurfacing	22.10.18 19.30  28.10.18 22.00	28.10.18 05.00  02.11.18 05.00	Design – Steve Irish/Anna Williams Tarmac/Forest 01633284700	 Give & Take Lane Closure   ROAD CLOSED Road Closure
Lloyd George Avenue	Vegetation Clearance	29.10.18 09.30	29.10.18 15.30	Country Wide Ground Maint Amberon 01633 250580	 Give & Take Lane Closures
Dumballs Road, Butetown	Window cleaning	29.10.18 08.30	30.10.18 17.00	Forest TM 01633 284700 O2PPS Limited	 Temporary Traffic Lights Two Way Lights
Mercia Road from its junction with Willows Avenue to junction with Meirion Place  Mervyn Road from its junction with Muirton Road to its junction with Mercia Road	Full Carriageway Reconstruction	29.10.18 08.00  29.10.18 08.00	04.11.18 21.00  07.12.18 21.00	Alun Griffiths Design & Delivery Amberon 01633 250580	 ROAD CLOSED Road Closure
Lloyd George Avenue Northbound Only From its junction with Hemmingway Road to Herbert Street	Filming	30.10.18 09.30	30.10.18 15.00	Hat Trick Forest TM 01633 284700	 ROAD CLOSED Road Closure

*Note: All Italics text is still to be confirmed*