









## Cardiff Council: Weekly Road Report 2017 Period from 12<sup>th</sup> October 2018










[www.roadworks.org](http://www.roadworks.org) <http://www.cardiff.gov.uk/roadworks> [www.cardiff.gov.uk/highway-improvements](http://www.cardiff.gov.uk/highway-improvements)



### Cardiff Central






Area includes: City Centre, Cathays, Adamsdown, Cyncoed, Pentwyn, Plasnewydd/ Roath, Penylan.

Location / Description	Reason for works	Proposed Duration		Organiser including contact details	Traffic Management
		Est from	Est To		
<i>Night time closures</i> Greyfriars & St Marys Street	Crowd Safety	Friday Nights 22.30pm	Saturday Nights 04.00am	Cardiff Council Night time Economy Team Darren Edwards 07976850544 John Evans 07969089202	 Road Closure
Marland House, Cathays	Demolition / Enabling Works	03.05.16	30.10.18	Cardiff Council / Sir Robert McAlpine 07794327730	 Road Closure
Central Square City Centre Development Wood Street (Central Square) / Scott Road,	BBC Development	Jan 2016	Oct 2018	Brain ISG -07867424078	 Road Closure
Park Street Lane plot 6 & 7 30m East of jct with Scott Rd to jct with Havelock St	Demolition of ground floor slab over basement	17.07.17	Jan 2019	SRM Neil Jones 07779345735	 Road Closure
Scott Road & Park Street in their Entirety	Removal of Tower Crane	20.10.18 03.00	21.10.19 18.00	King Lifting 0144 380 8523	 Road Closure
Newport Road Lane, Adamsdown	Demolition & Re-development	31.07.17	Jan 2019	GallifordTry Malcolm Sainsbury 07436035305	 Road Closure
Bute Street Under Rail Bridge	Custom House Street New Housing Development	11.10.17	11.10.18	Horan Construction Ltd 02920 482048 ADL Traffic	 Road Closure <b>Westside Footway Closed</b>
Churchlands Development Ty Draw Road (leading to Pentwyn Road)	Section 278 Works	12.02.18	Dec 2018	Horan Construction/Redrow 02920 482048	 Give & Take









O/S entrance to Corpas Christie High School		09.04.18	Dec 2018	Dafydd James	 Road Closure
Pentwyn Road from jct with Hampton Crescent East to Peppermint Dr/Glyn Rhosyn	Resurfacing	20.10.18 09.00 <b>Both Days</b>	21.10.18 22.00		 Road Closure
North Road (Car Park) from Ambulance Depot to Jct of Corbett Rd/Bute Park Ent Corbett Road junc North Road	Cycle Scheme	05.03.18 09.30	Oct 18 15.30	Alun Griffiths 01873 857211 Anand Wills - Design	 Give & Take Lane Closures
Park Place, Cathays	S278 Development Works	13.08.18	March 2020	Bams Horan	 Give & Take  Temporary Traffic Lights
Mill lane from jct with St Mary Street	Upgrade Scheme	03.09.18	Oct 18	Horan Steve Irish - Design	 Give & Take
Hammond Way, Pen y Lan	Remove & Replace Ramp	14.10.18 08.00	14.10.18 22.00	Alun Griffiths Amberon 01633 250580	 Temporary Traffic Lights Three Way Lights
Junctions of Crwys Rd/ Mackintosh Pl/ Albany Rd / City Rd & Richmond Rd	Permanent Reinstatement	21.10.18 08.30	21.10.18 12.30	Intervention Services Ltd Gary Cole 07904463338 Forest 01633284700	 Temporary Traffic Lights Multi Way Lights <b>*Switch Off Agreed*</b>
Broadway, Adamsdown from jct with Cyril Crescent to Clifton Street	Water Main Repairs	28.10.18 7.00	28.10.18 19.00	DCWW Amberon 01633 250580	 Road Closure

### Cardiff West

Area includes: Caerau, Canton, Creigau & St Fagans, Ely, Fairwater, Llandaff, Pentyrch, Radyr & Morganstown, Riverside and Leckwith







Location / Description	Reason for works	Proposed Duration		Organiser including contact details	Traffic Management
		Est from	Est To		
Plas Dŵr North Development Clos Parc Radur, Radyr	Housing Development	24.04.17	30.02.19	Redrow/Alun Griffiths Amberon 01633 250580	 Temporary Traffic Lights Two Way Lights
A4119 Llantrisant Road From Clos Parc Radyr to Site Entrance	Housing Development Drainage Works	15.01.18	Nov 2018	Barretts/Walters Aplant Lux	 Temporary Traffic Lights Two Way Lights
Llantrisant Road Near the jct with Crofft-Y-Genau Road	Rising Main Vegetation and Tree Removal	03.09.18	31.10.18	Hammond (ecs) Ltd 07966 230058	 Temporary Traffic Lights Two Way Lights
A48 Western Ave Jct with Cardiff Road	Kerb Replacement	14.10.18 06.00 15.10.18 09.30	14.10.18 10.00 15.10.18 12.00	Gerry Capelin Highway Maintenance	 Give & Take Lane Closure
A4232 North & Southbound from Culver to J33	GRASP	14.10.18 04.30	14.10.18 11.00	Gerry Capelin Highway Maintenance	 Give & Take Lane 2 Closure








Whitchurch Road/Flaxland Avenue Junction	Internal Scheme – Crossing Upgrade	01.10.19 09.30	16.11.19 15.30	Andy Marsh/Steve Irish Horan	 Three Way Lights
St Mellons Road from jct with Bridge Road to Parkwall Road	Gas Main Works	13.10.18 08.00	19.10.18 15.30	WWU Forest 01633284700	 Road Closure
Merthyr Road to the Philog	Cabling	14.10.18 09.30	14.10.18 15.30	Barden Network 01685 387658 (EXT 256) Amberon 01633 250580	 Lane Closure
Caerphilly Road junction with Birchgrove Road and Heathwood Road	BT Pole Replacement	14.10.18 09.00	14.10.18 14.00	USL Group 01639814674 Amberon 01633 250580	 Multi Way Lights <b>*Switch Off Agreed*</b>
Western Avenue junction with Aberporth Road	Sign Replacement	16.10.18 09.30	18.10.18 15.30	Horan 029 2048 2048 Conemasters TM	 Lane Closure
Manor Way Junction with Keynsham Road	Cabling	21.10.18	21.10.18	USL Group 01639814674 Aplant Lux 03700500792	 Lane Closure
Pantmawr Road/Rhiwbina Hill/Brooklyn Close Junction	BT Pole Replacement	04.11.18 08.30	04.11.18 15.30	USL Group 01639814674 Aplant Lux 03700500792	 Multi Way Lights
Penline Road, Merthyr Road, Church Road junction	BT Pole Replacement	18.11.18	18.11.18	USL Group 01639814674 Aplant Lux 03700500792	 Multi Way Lights

### Cardiff South

Area includes: Butetown, Grangetown, Llanrumney, Rumney, Splott, Trowbridge

Location / Description	Reason for works	Proposed Duration		Organiser including contact details	Traffic Management
		Est from	Est To		
Ystrad Street, Taff Embankment and Taff Terrace	Greener Grangetown Drainage Works	08.01.18	Sept 2018	ERH 01633 484343 Chris Eynon 07771811886	 Road Closure
Ysgol Glan Morfa – Primary School	Crossing Upgrade, Raised Tables, Planning & Resurfacing	11.06.18	31.10.18	Nathan Thomas – Design Alun Griffiths	Footway Works   Two Way Lights
East Tyndall Street/Lewis Street	Tables, Planning & Resurfacing	13.10.18 18.00	13.10.18 23.00		 Road Closure
East Tyndall Street jct with Windsor Road to Lewis Road and Bayside Road throughout its length		14.10.18 09.00	14.10.18 20.00		
St Mellons Road from its junction with Bridge Road to its junction with Parkwall Road	Gas Works	13.10.18	19.10.18	Western Gas Alliance 07773046833	 Road Closure
Hamadryad School – Scheme Pomeroy Street at jct with Hamadryad Road	School Safety Scheme	29.08.18	Oct 2018	Alun Griffiths Amberon 01633 250580	 Road Closure
Avondale Road jct with Corporation Rd/	Footpath & Drainage works	04.10.19	26.10.18		 Three Way Lights

Clarence Road		09.30	15.30		
Hamadryad Road	Raised Table Installation and Resurfacing	20.10.18 08.00	21.10.18 20.00		 Road Closure
Clarence Road jct from Clarence Embankment to Avondale Road	Raised Table Installation and Resurfacing	10.10.18 09.30	19.10.18 15.30		 Three Way Lights
Avondale Road jct with Corporation Rd/ Clarence Road		25.10.18 19.00-23.00	26.10.18 19.00-23.00		 Road Closure
Crickhowell Road jct with Pen Lasgan	Footway & Re Surfacing Works	16.10.18 09.30	25.10.18 15.30	Forest TM 01633 284700 Randalls	 Three Way Lights
Lloyd George Avenue Northbound Only From its junction with Hemmingway Road to Herbert Street	Filming	30.10.18 09.30	30.10.18 15.00	Hat Trick Forest TM 01633 284700	 Lane Closure

*Note: All Italics text is still to be confirmed*