

Cardiff Council: Weekly Road Report 2017 Period from 5th October 2018

www.roadworks.org <http://www.cardiff.gov.uk/roadworks> www.cardiff.gov.uk/highway-improvements

Key:



Signing &
Guarding



Temporary
Traffic Lights



Road
Closure



Stop & Go
Boards











Give &
Take













Emergency







Cardiff Central

Area includes: City Centre, Cathays, Adamsdown, Cyncoed, Pentwyn, Plasnewydd/ Roath, Penylan.

Location / Description	Reason for works	Proposed Duration		Organiser including contact details	Traffic Management
		Est from	Est To		
<i>Night time closures</i> Greyfriars & St Marys Street	Crowd Safety	Friday Nights 22.30pm	Saturday Nights 04.00am	Cardiff Council Night time Economy Team Darren Edwards 07976850544 John Evans 07969089202	 Road Closure
Marland House, Cathays	Demolition / Enabling Works	03.05.16	30.10.18	Cardiff Council / Sir Robert McAlpine 07794327730	 Road Closure
Central Square City Centre Development Wood Street (Central Square) / Scott Road,	BBC Development	Jan 2016	Oct 2018	Brain ISG -07867424078	 Road Closure
Park Street Lane plot 6 & 7 30m East of jct with Scott Rd to jct with Havelock St	Demolition of ground floor slab over basement	17.07.17	Jan 2019	SRM Neil Jones 07779345735	 Road Closure
Scott Road & Park Street in their Entirety	Removal of Tower Crane	20.10.18 03.00	21.10.19 18.00	King Lifting 0144 380 8523	 Road Closure
Newport Road Lane, Adamsdown	Demolition & Re-development	31.07.17	Jan 2019	GallifordTry Malcolm Sainsbury 07436035305	 Road Closure
Bute Street Under Rail Bridge	Custom House Street New Housing Development	11.10.17	11.10.18	Horan Construction Ltd 02920 482048 ADL Traffic	 Road Closure Westside Footway Closed
Churchlands Development Ty Draw Road (leading to Pentwyn Road)	Section 278 Works	12.02.18	Dec 2018	Horan Construction/Redrow 02920 482048	 Give & Take






O/S entrance to Corpas Christie High School		09.04.18	Dec 2018	Dafydd James	 Road Closure
Pentwyn Road from jct with Hampton Crescent East to Peppermint Dr/Glyn Rhosyn	Resurfacing	20.10.18 09.00 Both Days	21.10.18 22.00		 Road Closure
North Road (Car Park) from Ambulance Depot to Jct of Corbett Rd/Bute Park Ent Corbett Road junc North Road	Cycle Scheme	05.03.18 09.30	Oct 18 15.30	Alun Griffiths 01873 857211 Anand Wills - Design	 Give & Take Lane Closures
Park Place, Cathays	S278 Development Works	13.08.18	March 2020	Bams Horan	 Give & Take  Temporary Traffic Lights
Mill lane from jct with St Mary Street	Upgrade Scheme Kerbing Works	03.09.18 01.10.18 19.00-05.30 08.10.18 19.00-05.30 Each Night	Oct 18 05.10.18 19.00-05.30 12.10.18 19.00-05.30	Horan Steve Irish - Design	 Give & Take  Road Closure
Park Lane, Cathays	S278 Resurfacing Works	01.10.18 09.30	05.10.18 15.30	Horan Construction 02920482048	 Road Closure
Cathays Terrace O/S the Woodville Pub	Patching	05.10.18 20.00	05.10.18 23.00	Tarmac Forest 01633284700	 Temporary Traffic Light Two Way Lights
Cardiff Half Marathon – Event Closures to facilitate the event will be as follows :- College Road from its junction with Museum Avenue to its junction with King Edward VII Avenue (Vehicle access to private parking and for deliveries will be maintained until 9:00am on Saturday 6th October 2018 only) King Edward VII Avenue from its junction with Boulevard De Nantes to its junction with City Hall Road King Edward VII Avenue from its junction with Boulevard De Nantes to its junction with City Hall Road and from its junction with Corbett Road to its junction with City Hall Road Museum Avenue from its junction with Corbett Road to its junction with Gorsedd Gardens Road Gorsedd Gardens Road from its junction with Park Place to its junction with Museum Avenue City Hall Road from its junction with North	Public Safety/Crowd Control	07.10.18 03.10.19 05.00 04.10.18 05.00 05.10.18 05.00	07.10.18 08.10.18 23.59 08.10.18 23.59 07.10.18 23.59	Run 4 Wales CCC Events Team	 Road Closure

<p>Road to its junction with Museum Avenue (Vehicle access to private parking and for deliveries will be maintained until 9:00am on Saturday 6th October 2018 only)</p>					
<p>North Road from its junction with Colum Road to its junction with Boulevard De Nantes (access to Blackweir via Park Place/Corbett Road, northbound on North Road)</p>		07.10.18 06.00	07.10.18 10.45		
<p>North Road south of its junction with Boulevard De Nantes to its junction with the A4161</p>		04.00	12.00		
<p>A4161 from its junction with North Road to its junction with Kingsway Kingsway from its junction with the A4161 to its junction with Duke Street Duke Street throughout its length Castle Street throughout its length Cowbridge Road East from its junction with Castle Street to its junction with Cathedral Road</p>					
<p>Access only into Beatty Avenue from its junction with Lake Road North (including Jellicoe Gardens, Keyes Avenue and Tyrwhitt Crescent)</p>		09.00	14.30		
<p>Access to Queen Ann Square will be managed via Colum Road/Corbett Road and exiting will be via Corbett Road/North Road northbound</p>					
<p>Lady Mary Road from its junction with Maryport Road to its junction with Lake Road East</p>					
<p>The Route will be on a rolling closure basis with roads reopening whenever possible) will be:-</p>		09.00	15.10		
<p>Cowbridge Road East from its junction with Cathedral Road, Wellington Street, Leckwith Road, Sloper Road, Penarth Road (into the Vale of Glamorgan) Harbour Drive, Roald Dahl Plas, Bute Place, Lloyd George Avenue, Herbert Street, Tyndall Street, East Tyndall Street, Windsor Road, Adam Street, Fitzalan Place, Newport Road, West Grove, Richmond Road, Albany Road, Blenheim Road, Marborough Road, Ninian Road, Fair oak Road, Lake Road East, Lake Road West, Fair oak Road, Cathays Terrace, Corbett Road and Museum Avenue</p>					

Wedal Road, Cathays	Examination of the Railway Bridge	08.10.18 23.00	09.10.18 06.00	Centurion Site Services 01132 775360 (24hrs)	 Temporary Traffic Light Two Way Lights
Newport Road jct with Roath Court Road	Renew Frame & Cover	09.10.18 20.00	09.10.18 23.00	Arvans 01495 211168 Forest 01633284700	 Temporary Traffic Light Three Way Lights
<p>Event - Wales v Spain KO 19.45 <u>The following roads will be closed as part of the partial city centre road closure:</u> Tudor Street from its junction with Clare Road to its junction with Wood Street Plantagenet Street and Beauchamp Street from their junctions with Despenser Place to their junctions with Tudor Street Saunders Road from its junction with St Mary Street Customhouse Street throughout its length Penarth Road from its junction with Saunders Road to the entrance leading to the rear of the Central Train Station</p> <p><u>The following roads will be closed in their entirety</u> High Street, St Mary Street, Caroline Street, Wood Street, Central Square, Westgate Street, Quay Street, Guildhall Place, Golate, Park Street, Havelock Street and Scott Road</p> <p>Post event, there may be a need to put a lane closure, or hold traffic on Cowbridge Road East/Castle Street adjacent to gate 1</p> <p><u>Additions:</u> Civic Centre: Access to the Civic Centre will be controlled, with access allowed only for event-day parking, limited commuter parking, loading and access to private car parks. Roads affected include: King Edward VII Avenue, Museum Avenue, City Hall Road, College Road & Gorsedd Gardens Road</p>	Public Safety/Crowd Control	11.10.18 17.30	11.10.18 23.00	CCC Events Team	 Road Closure
Hammond Way, Pen y Lan	Remove & Replace Ramp	14.10.18 08.00	14.10.18 22.00	Alun Griffiths Amberon 01633 250580	 Temporary Traffic Light Three Way Lights
Junctions of Crwys Rd/ Mackintosh Pl/ Albany Rd / City Rd & Richmond Rd	Permanent Reinstatement	21.10.18 08.30	21.10.18 12.30	Intervention Services Ltd Gary Cole 07904463338 Forest 01633284700	 Temporary Traffic Light Multi Way Lights *Switch Off Agreed*
Broadway, Adamsdown from jct with Cyril Crescent to Clifton Street	Water Main Repairs	28.10.18 7.00	28.10.18 19.00	DCWW Amberon 01633 250580	 Road Closure

Cardiff West















Area includes: Caerau, Canton, Creigau & St Fagans, Ely, Fairwater, Llandaff, Pentyrch, Radyr & Morganstown, Riverside and Leckwith

Location / Description	Reason for works	Proposed Duration		Organiser including contact details	Traffic Management
		Est from	Est To		
Plas Dŵr North Development Clos Parc Radur, Radyr	Housing Development	24.04.17	30.02.19	Redrow/Alun Griffiths Amberon 01633 250580	 Two Way Lights
A4119 Llantrisant Road	Housing Development Drainage Works	15.01.18	Nov 2018	Barretts/Walters Aplant Lux	 Two Way Lights
From Clos Parc Radyr to Site Entrance	Rising Main	03.09.18	31.10.18		
Llantrisant Road Near the jct with Crofft-Y-Genau Road	Vegetation and Tree Removal	07.10.18	07.10.18	Hammond (ecs) Ltd 07966 230058	 Two Way Lights
CCFC v Fulham– KO 15.00 Sloper Road from its junction with Leckwith Road to its junction with Virgil Street; Leckwith Road from its junction with Broad Street to its junction with Kitchener Road; Ninian Park Road from its junction with Leckwith Road to its junction with Kitchener Road. In addition, between the hours of 08:00 & 17:00 on each event access will be controlled for residents only into the following roads: Powderham Drive from its junction with Virgil Street Virgil Court from its junction with Virgil Street Langham Way from its junction with Sloper Road Faber Way from its junction with Bessemer Road	Public Safety/Crowd Control	20.10.18 08.00	20.10.18 17.00	South Wales Police CCC Events Team	 Road Closure
Penhill Road, Llandaff Road & Cardiff Road junction	Temp to Perm Reinstatement	28.10.18 08.00	28.10.18 12.00	Intervention Services 01443238188 Gary Cole 07904463338	 Four Way Lights *Switch Off Agreed*

Cardiff North


Area includes: Gabalfa, Heath, Lisvane, Llandaff North, Llanishen, Thornhill, Pontprennau, St Mellons & Old St Mellons, Rhiwbina, Whitchurch & Tongwynlais







Location / Description	Reason for works	Proposed Duration		Organiser including contact details	Traffic Management
		Est from	Est To		

Pentwyn Link (A4232) & Church Road Church Road to its junction with Bridge Road. Bridge Road, Old St Mellon's	St Edeyrn's Development	11.07.16	Dec 18	Horan 07779033552 Cone Masters	 Road Closure  Temporary Traffic Lights Temp 20MPH Speed Limit
Llanidloes Road, Gabalfa from Cathedral View to Heol Pencarreg Colwill Road	Crossings/Carriageway Reconstruction	17.07.18	Sept 18	Alun Griffiths Amberon 01633 250580	 Road Closure  Temporary Traffic Lights
Lisvane Road Junction with Church Rd to Mill Road (Access for residents Only)	S278 Highway Improvement Works New Rd Formation & Drainage Upgrade Works	30.07.18 27.10.18 07.00	June 2019 04.11.18 19.00	Alun Griffiths Mark Legge 07966 318180 Amberon 01633 250580	 Temporary Traffic Lights Two Way Lights  Road Closure
Whitchurch Road/Flaxland Avenue Junction	Internal Scheme – Crossing Upgrade	01.10.19 09.30	16.11.19 15.30	Andy Marsh/Steve Irish Horan	 Temporary Traffic Lights Three Way Lights
A48 Eastbound Llanederyn to Pentwyn	Gully Cleansing	07.10.18 06.00	07.10.18 12.00	Gerry Capelin Highway Maintenance	 Give & Take Lane 2 Closure
Heath Halt Road from jct with Lake Road North To Crystal Avenue	Bridge Inspection	09.10.18 23.00	10.10.18 05.30	Centurion Traffic 0113 277 5360	 Road Closure
Fidlas Road from its junction with Ty-Glas Road to its junction with Usk Road	Bridge Inspection	10.10.18 23.00	11.10.18 05.30	Centurion Traffic 0113 277 5360	 Road Closure
St Mellons Road from jct with Bridge Road to Parkwall Road	Gas Main Works	13.10.18 08.00	19.10.18 15.30	WWU Forest 01633284700	 Road Closure
Merthyr Road to the Philog	Cabling	14.10.18 09.30	14.10.18 15.30	Barden Network 01685 387658 (EXT 256) Amberon 01633 250580	 Give & Take Lane Closure
Pantmawr Road/Rhiwbina Hill/Brooklyn Close Junction	BT Pole Replacement	04.11.18 08.30	04.11.18 15.30	USL Group 01639814674 Aplant Lux 03700500792	 Temporary Traffic Lights Multi Way Lights
Penline Road, Merthyr Road, Church Road junction	BT Pole Replacement	18.11.18	18.11.18	USL Group 01639814674 Aplant Lux 03700500792	 Temporary Traffic Lights Multi Way Lights

Cardiff South

Area includes: Butetown, Grangetown, Llanrumney, Rumney, Splott, Trowbridge

Location / Description	Reason for works	Proposed Duration		Organiser including contact details	Traffic Management
		Est from	Est To		
Ystrad Street, Taff Embankment and Taff Terrace	Greener Grangetown Drainage Works	08.01.18	Sept 2018	ERH 01633 484343 Chris Eynon 07771811886	 Road Closure

Ysgol Glan Morfa – Primary School East Tyndall Street/Lewis Street	Crossing Upgrade, Raised Tables, Planning & Resurfacing	11.06.18	31.10.18	Nathan Thomas – Design Alun Griffiths	Footway Works  Temporary Traffic Lights Two Way Lights  ROAD CLOSED Road Closure
East Tyndall Street jct with Windsor Road to Lewis Road and Bayside Road throughout its length	Tables, Planning & Resurfacing	13.10.18 18.00 14.10.18 09.00	13.10.18 23.00 14.10.18 20.00		
Hamadryad School – Scheme Pomeroy Street at jct with Hamadryad Road	School Safety Scheme	29.08.18	Sept 2018	Alun Griffiths Amberon 01633 250580	 ROAD CLOSED Road Closure
Avondale Road jct with Corporation Rd/ Clarence Road	Footpath & Drainage works	04.10.19 09.30	26.10.18 15.30		 Temporary Traffic Lights Three Way Lights
Hamadryad Road	Raised Table Installation and Resurfacing	06.10.18 08.00	07.10.18 20.00		
Clarence Road jct from Clarence Embankment to Avondale Road	Raised Table Installation and Resurfacing	08.10.18 19.00-23.00	09.10.18 19.00-23.00		 ROAD CLOSED Road Closure
Avondale Road jct with Corporation Rd/ Clarence Road		15.10.18 19.00-23.00	16.10.18 19.00-23.00		
South Park Road, Splott	Remedial Works	10.10.18 09.30	10.10.18 15.30	Alun Griffiths Amberon 01633 250580	 Temporary Traffic Lights Three Way Lights

Note: All Italics text is still to be confirmed