







Cardiff Council: Weekly Road Report 2017 Period from 31st August 2018

www.roadworks.org <http://www.cardiff.gov.uk/roadworks> www.cardiff.gov.uk/highway-improvements










Cardiff Central

Area includes: City Centre, Cathays, Adamsdown, Cyncoed, Pentwyn, Plasnewydd/ Roath, Penylan.

Location / Description	Reason for works	Proposed Duration		Organiser including contact details	Traffic Management
		Est from	Est To		
<i>Night time closures</i> Greyfriars & St Marys Street	Crowd Safety	Friday Nights 22.30pm	Saturday Nights 04.00am	Cardiff Council Night time Economy Team Darren Edwards 07976850544 John Evans 07969089202	 Road Closure
Marland House, Cathays	Demolition / Enabling Works	03.05.16	30.10.18	Cardiff Council / Sir Robert McAlpine 07794327730	 Road Closure
Bridge Street Student Accommodation	S278 Enabling Works	16.01.17	31.08.18	Watkin Jones Richard Ingram 07717 473082	 Road Closure One Way System in place
Central Square City Centre Development Wood Street (Central Square) / Scott Road,	BBC Development	Jan 2016	Oct 2018	Brain ISG -07867424078	 Road Closure
Park Street Lane plot 6 & 7 30m East of jct with Scott Rd to jct with Havelock St	Demolition of ground floor slab over basement	17.07.17	Jan 2019	SRM Neil Jones 07779345735	 Road Closure Park Street Lane
Wood Street from Havelock to Scott Road Westbound Only	Crane for Lifting	23.09.18 06.00	23.09.18 18.00	King Lifting 0144 380 8523	Westbound Closure
Newport Road Lane, Adamsdown	Demolition & Re-development	31.07.17	Jan 2019	GallifordTry Malcolm Sainsbury 07436035305	 Road Closure





Bute Street Under Rail Bridge	Custom House Street New Housing Development	11.10.17	11.10.18	Horan Construction Ltd 02920 482048 ADL Traffic	Westside Footway Closed  Road Closure
Churchlands Development Ty Draw Road (leading to Pentwyn Road)	Section 278 Works	12.02.18	Dec 2018	Horan Construction/Redrow 02920 482048 Dafydd James	 Give & Take  Road Closure
O/S entrance to Corpas Christie High School		09.04.18	Dec 2018		
North Road (Car Park) from Ambulance Depot to Jct of Corbett Rd/Bute Park Ent Corbett Road junc North Road	Cycle Scheme	05.03.18 09.30	August 18 15.30	Alun Griffiths 01873 857211 Anand Wills - Design	 Give & Take Lane Closures
St Mary Street Area 1 - St Mary Street, between church Street & Guildhall Place Area 2 – St Mary Street, between Guildhall Place & Wood Street	Anti-Terror Bollards Scheme	12.03.18	31.08.18	Calibre Contracting 01443 716295 Steve Irish - Design	 Road Closure
St John Street		01.06.18	31.08.18		
Howardian Primary School Hammond Way	Crossing Upgrade Scheme	29.05.18	August 18	Alun Griffiths Contractors Amberon 01633 250580 Design & Delivery	 Give & Take  Temporary Traffic Lights Four Way Lights
	Kerbing, Drainage, Street lighting	16.07.18 09.30	31.08.18 15.30		
Dorchester Avenue & Winchester Avenue, Penylan	Footway/Crossing Improvements	06.08.18	10.09.18	Calibre Mike Crothers - Design	 Give & Take Footway Works
Park Place, Cathays	S278 Development Works	13.08.18	March 2020	Bams Horan	 Give & Take  Temporary Traffic Lights
North Road Inbound from Crown Way to Corbett Road	Tidal Flow Repairs	28.08.18	01.09.18	Telematics Rob Clements	 Road Closure
Outbound from Corbett Rd to Crown Road		20.00 Each Night 02.00 Each Night	05.30 Each Night 05.30 Each Night		
Event - Cardiff Kidney 10K College Road from its junction with Museum Avenue to its junction with King Edward VII Avenue. Museum Avenue from its closed end with Corbett Road to its junction with Gorsedd Gardens Road; King Edward VII Avenue from its closed end with Boulevard de Nantes to its junction with City Hall Road; and from its junction with Corbett Road to its junction with College Road; Gorsedd Gardens Road from its junction with Park Place to its junction with Museum Avenue; and	Public Safety/Crowd Control	01.09.18 08.00	02.09.18 18.00	Events Team CCC Traffic Management	 Road Closure

<p>City Hall Road from its junction with North Road to its junction with Museum Avenue.</p> <p>On a rolling closure basis with roads reopening whenever possible) the race will proceed along the following route:-</p> <p>North Road from its junction with Colum Road to its junction with Boulevard de Nantes (access to Blackweir via Park Place/Corbett Road) Access to Queen Ann Square will be managed via Colum Road / Corbett Road and exiting will be via Corbett Road onto Colum Road.</p> <p>North Road south of its junction with Boulevard de Nantes to its junction with the A4161; the A4161 from its junction with North Road to its junction with Kingsway, Kingsway from its junction with the A4161 to its junction with Duke Street, Duke Street and Castle Street in their entirety; and Cowbridge Road East from its junction with Castle Street to its junction with Cathedral Road.</p> <p>Boulevard de Nantes from its junction with Park Place / Stuttgart's Strasser through to its junction North Road.</p> <p>The Friary and Friary Gardens, Westgate Street, Wood Street, Golate, Guildhall Place, Quay Street, Central Square, Scott Road Havelock Street, Park Street all to be closed all throughout their lengths.</p> <p>St Mary Street from its junction with Mill Lane through to Guildhall Place</p> <p>High Street from its junction Castle Street to its junction Guildhall Place</p> <p>Tudor Street from its junction with Clare Road.</p> <p>Fitzhamon Embankment, Despenser Street, Despenser lane, Despenser Place, Plantantaget Street, Beaucamp Street, Clare Street, Lower Cathedral Road, Brook Street, Mark Street, Green Street, Coldstream Terrace to be closed all throughout their lengths.</p> <p>Cowbridge Road East from its junction with Cathedral Road to its junction with Neville Street / Wellington Street.</p> <p>Neville Street from its junction with Cowbridge Road East to its junction with Lower Cathedral Road. Wellington Street from its junction with Leckwith road (Inbound towards the City Centre)</p> <p>Cowbridge Road East from its junction with Kings Road</p> <p>Cathedral Road from its junction with Cowbridge Road East to its junction Penhill Road. All side roads that exit onto Cathedral Road to be closed: Hamilton Street, Talbot Street, Sophia Close, Sophia Walk, Spine Road in Sophia Gardens, Plasturton Place, Dyfrig Street, Kyveloig Street, Sneyd Street, Dogo Street, Berthwin Street, Teilo Street, Gileston Road, Meldwin Street, Fairleigh Road, Fields Park Road, Denbeigh Street, Fairleigh Court, Heol Wilf Wooler.</p>		<p>02.09.18 08.45</p>	<p>02.09.18 Midday</p>		<p>Rolling Road Closure</p>
---	--	---------------------------	----------------------------	--	-----------------------------

Penhill Road from its junction with Llandaff / Cardiff Road (Inbound only) A lane Closure will also be in place on Western Avenue from Excelsior Road to its junction with Mill Lane.					
Mill lane from jct with St Mary Street	Upgrade Scheme	03.09.18	Oct 18	Horan Steve Irish - Design	 Give & Take
Crwys Road, Cathays	Temp to Perm Reinstatement	09.09.18	09.09.18	Intervention Services Gary Cole 07904463338	 Give & Take Lane Closure
Bute Terrace will be closed from Mary Ann Street (westbound only) to Customhouse Street	Removal of the Scaffold Tower	09.09.18 03.30	09.09.18 10.00	Forest 02920 284700	 Road Closure Westbound Closure Only
From 43 to 39 Park Place, Cathays	Ducting	09.09.18	09.09.18	Arvan Civil Paul Griffiths 07971211168	 Temporary Traffic Lights Two Way Lights
Lowther Road, Roath	Bridge Inspection	10.09.18 23.00 Each Night	15.09.18 06.00 Each Night	Centurion Site Services 01132 775360	 Road Closure
North Road jct with Parkfield Place	Cabling	12.09.18 21.00	13.09.18 05.00	Barden Network Amberon 01633 250580	 Give & Take Lane Closure  Temporary Traffic Lights Three Way Lights *Switch Off Agreed*

Cardiff West

Area includes: Caerau, Canton, Creigau & St Fagans, Ely, Fairwater, Llandaff, Pentyrch, Radyr & Morganstown, Riverside and Leckwith

Location / Description	Reason for works	Proposed Duration		Organiser including contact details	Traffic Management
		Est from	Est To		
Plas Dŵr North Development Clos Parc Radur, Radyr	Housing Development	24.04.17	30.02.19	Redrow/Alun Griffiths Iain Whitelock 07966 534820 Amberon 01633 250580	 Temporary Traffic Lights Two Way Lights
A4119 Llantrisant Road From Clos Parc Radyr to Site Entrance	Housing Development Drainage Works Rising Main	15.01.18 03.09.18	Nov 2018 31.10.18	Barretts/Walters Aplant Lux	 Temporary Traffic Lights Two Way Lights
Radyr Court Road from the jct with Danescourt Way	Internal Scheme Construction Works	30.07.18	31.08.18	Andy Marsh – Design/Delivery Alun Griffiths	 Road Closure
Romilly Road Jct with Llandaff Road, Canton	Temp to Perm Reinstatement	09.09.18 08.00	09.09.18 12.00	Intervention Services Gary Cole 07904463338	 Temporary Traffic Lights Four Way Lights *Switch Off Agreed*










Cardiff North

Area includes: Gabalfa, Heath, Lisvane, Llandaff North, Llanishen, Thornhill, Pontprennau, St Mellons & Old St Mellons, Rhiwbina, Whitchurch & Tongwynlais

Location / Description	Reason for works	Proposed Duration		Organiser including contact details	Traffic Management
		Est from	Est To		
Pentwyn Link (A4232) & Church Road Church Road to its junction with Bridge Road. Bridge Road, Old St Mellon's	St Edeyrn's Development	11.07.18	31.08.18	Horan 07779033552 Cone Masters	 Road Closure  Temporary Traffic Lights Temp 20MPH Speed Limit
Llanidloes Road, Gabalfa from Cathedral View to Heol Pencarreg Colwill Road	Crossings/Carriageway Reconstruction	17.07.18	Sept 18	Alun Griffiths Amberon 01633 250580	 Road Closure  Temporary Traffic Lights
St Mellon's Road, Pontprennau from jct with Bridge Road to jct with Parkwall Road	Gas Main Replacement	06.08.18	01.09.18	Wales & West Utilities Forest 02920 284700	 Road Closure
Caerphilly Road	Aldi Development Carriageway Resurfacing	22.07.18	31.08.18	Horan Greg Loughlin – S278	 Give & Take
Lisvane Road	S278 Highway Improvement Works	30.07.18	June 2019	Alun Griffiths Mark Legge 07966 318180 Amberon 01633 250580	 Temporary Traffic Lights Two Way Lights
Beulah Road Jct with Pen-Y-Groes Rd and Cae Mawr Rd	Duct in Carriageway	02.09.18	02.09.18	HT Installations 01267 231668 Peter 07984128722	 Temporary Traffic Lights Four Way Lights
A48 Eastbound Llanedeyrn	Barrier Repairs	02.09.18 06.00	02.09.18 12.00	Gerry Capelin Highway Maintenance	 Give & Take Lane Closure
OPP 36 on Pendwyallt Road, Whitchurch	Duct Laying	05.09.18	05.09.18	HT Installations 01267 231668 Amberon 01633 250580	 Temporary Traffic Lights Three Way Lights *Switch Off Agreed*
S/O 101 Pantmawr Road Jct of Caer Wenallt, Whitchurch	Desilt and Cabling	06.09.18 19.30	07.09.18 05.00	HT Installations 01267 231668 Peter 07984128722	 Temporary Traffic Lights Three Way Lights
A48 St Mellons to Llanedeyrn	GRASP	09.09.18 05.00	09.09.18 11.00	Gerry Capelin Highway Maintenance	 Give & Take Lane 2 Closure
Merthyr Road, Whitchurch from Gabalfa Interchange	Cabling	09.09.18 09.30	09.09.18 15.30	Barden Network Amberon 01633 250580	 Give & Take Lane Closure
Mynachdy Road closed from the junction with Western Avenue through to Radyr Place	Planning, Resurfacing and Construction of the raised Table Crossing	10.09.18 09.30	12.09.18 15.30	Design & Delivery Horan Construction 029 2048 2048	 Road Closure
College Road jct with Heol Gabriel, Whitchurch	Pole Replacement	16.09.18	16.09.18	BT USL Group 01639 814674	 Temporary Traffic Lights Three Way Lights

Cardiff South

Area includes: Butetown, Grangetown, Llanrumney, Rumney, Splott, Trowbridge

Location / Description	Reason for works	Proposed Duration		Organiser including contact details	Traffic Management
		Est from	Est To		
Ystrad Street, Taff Embankment and Taff Terrace	Greener Grangetown Drainage Works	08.01.18	August 2018	ERH 01633 484343 Chris Eynon 07771811886	 Road Closure
Ysgol Glan Morfa – Primary School East Tyndall Street/Lewis Street East Tyndall Street jct with Bayside Road	Crossing Upgrade, Raised Tables, Planning & Resurfacing	11.06.18 30.07.18 09.30	03.09.18 09.08.18 15.30	Nathan Thomas – Design Alun Griffiths	Footway Works  Three Way Lights
Event - Extreme Sailing Series/Harbour Festival 2018 Britannia Quay & Harbour Drive	Public Safety/Crowd Control	13.08.18 06.00	03.09.18 06.00	Economic Development Special Events	 Road Closure
Hamadryad School – Scheme Pomeroy Street at jct with Hamadryad Road Clarence Embankment jct with Clarence Road	School Safety Scheme	29.08.18 03.09.18 09.30	Sept 2018 28.09.18 15.00	Alun Griffiths Amberon 01633 250580	 Road Closure 
Cardiff Bay Link Road South & Westbound	IPV	31.08.18 09.30	31.08.18 12.00	Gerry Capelin Highway Maintenance	 Lane Closures
Tweedsmuir Road from the junction with Clydesmuir Rd to its junction with Kenyon Road	Resurfacing Works	03.09.18 09.30	06.09.18 15.30	Assets – Gareth Jones 02922330232	
Cogan Spur North & Southbound	GRASP	04.09.18 09.30	05.09.18 15.00	Gerry Capelin Highway Maintenance	 Lane Closures
Central Link North & Southbound	GRASP	06.09.18 09.30	06.09.18 15.00	Gerry Capelin Highway Maintenance	 Lane Closures

Note: All Italics text is still to be confirmed