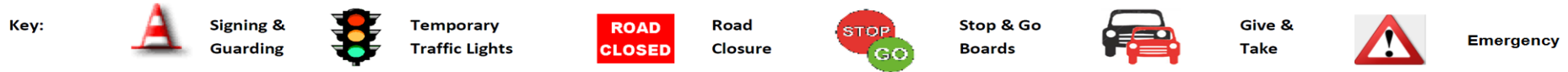








Cardiff Council: Weekly Road Report 2017 Period from 20th September 2018

www.roadworks.org <http://www.cardiff.gov.uk/roadworks> www.cardiff.gov.uk/highway-improvements








Cardiff Central

Area includes: City Centre, Cathays, Adamsdown, Cyncoed, Pentwyn, Plasnewydd/ Roath, Penylan.

Location / Description	Reason for works	Proposed Duration		Organiser including contact details	Traffic Management
		Est from	Est To		
<i>Night time closures</i> Greyfriars & St Marys Street	Crowd Safety	Friday Nights 22.30pm	Saturday Nights 04.00am	Cardiff Council Night time Economy Team Darren Edwards 07976850544 John Evans 07969089202	 Road Closure
Marland House, Cathays	Demolition / Enabling Works	03.05.16	30.10.18	Cardiff Council / Sir Robert McAlpine 07794327730	 Road Closure
Bridge Street Student Accommodation	S278 Enabling Works	16.01.17	31.08.18	Watkin Jones Richard Ingram 07717 473082	 Road Closure One Way System in place
Central Square City Centre Development Wood Street (Central Square) / Scott Road,	BBC Development	Jan 2016	Oct 2018	Brain ISG -07867424078	 Road Closure
Park Street Lane plot 6 & 7 30m East of jct with Scott Rd to jct with Havelock St	Demolition of ground floor slab over basement	17.07.17	Jan 2019	SRM Neil Jones 07779345735	 Road Closure Park Street Lane
Wood Street from Havelock to Scott Road Westbound Only	Crane for Lifting	23.09.18 06.00	23.09.18 18.00	King Lifting 0144 380 8523	Westbound Closure
Scott Road & Park Street in their Entirety	Removal of Tower Crane	20.10.18 03.00	21.10.19 18.00		 Road Closure







Newport Road Lane, Adamsdown	Demolition & Re-development	31.07.17	Jan 2019	GallifordTry Malcolm Sainsbury 07436035305	 Road Closure
Bute Street Under Rail Bridge	Custom House Street New Housing Development	11.10.17	11.10.18	Horan Construction Ltd 02920 482048 ADL Traffic	Westside Footway Closed  Road Closure
Churchlands Development Ty Draw Road (leading to Pentwyn Road)	Section 278 Works	12.02.18	Dec 2018	Horan Construction/Redrow 02920 482048 Dafydd James	 Give & Take
O/S entrance to Corpas Christie High School		09.04.18	Dec 2018		 Road Closure
North Road (Car Park) from Ambulance Depot to Jct of Corbett Rd/Bute Park Ent Corbett Road junc North Road	Cycle Scheme	05.03.18 09.30	Sept 18 15.30	Alun Griffiths 01873 857211 Anand Wills - Design	 Give & Take Lane Closures
St John Street	Anti-Terror Bollards Scheme	01.06.18	30.09.18	Calibre Contracting 01443 716295 Steve Irish - Design	 Road Closure
Winchester Avenue, Penylan	Footway/Crossing Improvements	03.09.18	28.09.18	Calibre Mike Crothers - Design	 Give & Take Footway Works
					 Road Closure
Park Place, Cathays	S278 Development Works	13.08.18	March 2020	Bams Horan	 Give & Take  Temporary Traffic Lights
Mill lane from jct with St Mary Street	Upgrade Scheme	03.09.18	Oct 18	Horan Steve Irish - Design	 Give & Take
	Kerbing Works	01.10.18 19.00-05.30 08.10.18 19.00-05.30 Each Night	05.10.18 19.00-05.30 12.10.18 19.00-05.30		 Road Closure
Bute Terrace, Cathays os Raddison Blu	Site Clearance	18.09.18 01.00 – 06.00	19.09.18 01.00 – 06.00	Meridian Gate Forest 01633284700	 Give & Take Lane Closure
Freshers Week Greyfriars Road and Park Place	Public Safety/Crowd Control	24.09.18 22.30-04.30 Each Night	27.09.18 22.30-04.30 Each Night	FOR Cardiff 029 20314771	 Road Closure
Westgate Street (Castle to Park St) Scott Rd & Park St to Havelock Guildhall Place & Golate	Bollard Maintenance	24.09.18	28.09.18	Telematics Rob Clements	 Road Closure
North Road Jct of Parkfield Place	Cabling	25.09.18 21.00	26.09.18 05.00	Barden Network Amberon 01633 250580	 Give & Take Lane Closure
					 Temporary Traffic Lights Three Way Lights *Switch Off Agreed*
Fairoak Road, Cathays	Bridge Examination	27.09.18 23.00	28.09.18 05.30	Centurion Site Services 01132 775360	 Temporary Traffic Lights Two Way Lights

<p>Event - Inside Out Festival A4161 from its junction with North road to its junction with Kingsway. Kingsway from its junction with A4161 to its junction with Castle Street. Castle Street, Duke St throughout their lengths Cowbridge Road East from its junction with Duke Street to its junction with Cathedral Westgate Street from its junction with Castle Street to its junction with Havelock Street.</p>	Public Safety/Crowd Control	28.09.18 22.30-23.30	29.09.18 22.30-23.30	Events Team CCC Traffic Management	 Road Closure
Park Lane, Cathays	S278 Resurfacing Works	01.10.18 09.30	05.10.18 15.30	Horan Construction 02920482048	 Road Closure
Llandennis Avenue from its junction with Cyncoed Road to its junction with Duffryn Avenue	Crane	03.10.18 09.30	03.10.18 15.00	Caerphilly Traffic 0771750806	 Road Closure
<p>Cardiff Half Marathon – Event Closures to facilitate the event will be as follows :- College Road from its junction with Museum Avenue to its junction with King Edward VII Avenue (Vehicle access to private parking and for deliveries will be maintained until 9:00am on Saturday 6th October 2018 only)</p> <p>King Edward VII Avenue from its junction with Boulevard De Nantes to its junction with City Hall Road</p> <p>King Edward VII Avenue from its junction with Boulevard De Nantes to its junction with City Hall Road and from its junction with Corbett Road to its junction with City Hall Road</p> <p>Museum Avenue from its junction with Corbett Road to its junction with Gorsedd Gardens Road</p> <p>Gorsedd Gardens Road from its junction with Park Place to its junction with Museum Avenue</p> <p>City Hall Road from its junction with North Road to its junction with Museum Avenue (Vehicle access to private parking and for deliveries will be maintained until 9:00am on Saturday 6th October 2018 only)</p> <p>North Road from its junction with Colum Road to its junction with Boulevard De Nantes (access to Blackweir via Park</p>	Public Safety/Crowd Control	07.10.18 03.10.19 05.00 04.10.18 05.00 05.10.18 05.00 07.10.18 06.00	07.10.18 08.10.18 23.59 08.10.18 23.59 07.10.18 23.59 07.10.18 10.45		 Road Closure

<p>Place/Corbett Road, northbound on North Road) North Road south of its junction with Boulevard De Nantes to its junction with the A4161 A4161 from its junction with North Road to its junction with Kingsway Kingsway from its junction with the A4161 to its junction with Duke Street Duke Street throughout its length Castle Street throughout its length Cowbridge Road East from its junction with Castle Street to its junction with Cathedral Road Access only into Beatty Avenue from its junction with Lake Road North (including Jellicoe Gardens, Keyes Avenue and Tyrwhitt Crescent) Access to Queen Ann Square will be managed via Colum Road/Corbett Road and exiting will be via Corbett Road/North Road northbound Lady Mary Road from its junction with Maryport Road to its junction with Lake Road East The Route will be on a rolling closure basis with roads reopening whenever possible) will be:- Cowbridge Road East from its junction with Cathedral Road, Wellington Street, Leckwith Road, Sloper Road, Penarth Road (into the Vale of Glamorgan) Harbour Drive, Roald Dahl Plas, Bute Place, Lloyd George Avenue, Herbert Street, Tyndall Street, East Tyndall Street, Windsor Road, Adam Street, Fitzalan Place, Newport Road, West Grove, Richmond Road, Albany Road, Blenheim Road, Marborough Road, Ninian Road, Fairoak Road, Lake Road East, Lake Road West, Fairoak Road, Cathays Terrace, Corbett Road and Museum Avenue</p>		<p>04.00</p> <p>09.00</p> <p>09.00</p>	<p>12.00</p> <p>14.30</p> <p>15.10</p>		
<p>Broadway, Adamsdown from jct with Cyril Crescent to Clifton Street</p>	<p>Water Main Repairs</p>	<p>28.10.18 7.00</p>	<p>28.10.18 19.00</p>	<p>DCWW Amberon 01633 250580</p>	



Cardiff West










Area includes: Caerau, Canton, Creigau & St Fagans, Ely, Fairwater, Llandaff, Pentyrch, Radyr & Morganstown, Riverside and Leckwith

Location / Description	Reason for works	Proposed Duration		Organiser including contact details	Traffic Management
		Est from	Est To		
Plas Dŵr North Development Clos Parc Radur, Radyr	Housing Development	24.04.17	30.02.19	Redrow/Alun Griffiths Iain Whitelock 07966 534820 Amberon 01633 250580	 Two Way Lights
A4119 Llantrisant Road	Housing Development Drainage Works	15.01.18	Nov 2018	Barretts/Walters Aplant Lux	 Two Way Lights
From Clos Parc Radyr to Site Entrance	Rising Main	03.09.18	31.10.18		
A4232 Leckwith to Culver House Cross	Soil Removing	18.09.18 09.30	21.09.18 15.00	Gerry Capelin Highway Maintenance	 Lane Closures
CARDIFF CITY VS MANCHESTER CITY Sloper Road from its junction with Leckwith Road to its junction with Virgil Street Leckwith Road from its junction with Broad Street to its junction with Kitchener Road Ninian Park Road from its junction with Leckwith Road to its junction with Kitchener Road <u>The following roads will be restricted to resident only access:</u> Powderham Drive from its junction with Virgil Street, Virgil Court from its junction with Virgil Street, Langham Way from its junction with Sloper Road, Faber Way from its junction with Bessemer Road	Public Safety/Crowd Control	22.10.18 17.00	22.10.18 18.00		 Road Closure
A4232 Leckwith to Ferry Road	Sign Replacement	24.09.18 09.30	24.09.18 15.00	Gerry Capelin Highway Maintenance	 Lane 1 Closure
Heol Goch, Pentyrch	Carriage Way Patching Works	24.09.18 09.30	28.09.18 15.30	Kordel Civil & Building Limited (Paul Dunning 07737583928)	 Two Way Lights

Cardiff North






Area includes: Gabalfa, Heath, Lisvane, Llandaff North, Llanishen, Thornhill, Pontprennau, St Mellons & Old St Mellons, Rhiwbina, Whitchurch & Tongwynlais






Location / Description	Reason for works	Proposed Duration		Organiser including contact details	Traffic Management
		Est from	Est To		
Pentwyn Link (A4232) & Church Road Church Road to its junction with Bridge Road. Bridge Road, Old St Mellon's	St Edeyrn's Development	11.07.16	Dec 18	Horan 07779033552 Cone Masters	 Road Closure  Two Way Lights

					Temp 20MPH Speed Limit
Llanidloes Road, Gabalfa from Cathedral View to Heol Pencarreg Colwill Road	Crossings/Carriageway Reconstruction	17.07.18	Sept 18	Alun Griffiths Amberon 01633 250580	 Road Closure  Temporary Traffic Lights
Lisvane Road	S278 Highway Improvement Works	30.07.18	June 2019	Alun Griffiths Mark Legge 07966 318180 Amberon 01633 250580	 Temporary Traffic Lights Two Way Lights
Heol y forest Road Tongwynlais	Tree Felling	20.09.18	20.09.18	FLS Tree Care LTD 07812 196 508	 Stop & Go Boards
Beulah Rd/Heol-Y-Deri/Pen-Y-Dre Junction	Pole Replacement	23.09.18 08.30	23.09.18 18.00	BT USL Group 01639 814674	 Temporary Traffic Lights Four Way Lights *Switch Off Agreed*
Whitchurch Road/Flaxland Avenue Junction	Internal Scheme – Crossing Upgrade	01.10.19 09.30	11.11.19 15.30	Andy Marsh/Steve Irish Horan	 Temporary Traffic Lights Three Way Lights
Heath Halt Road from jct with Lake Road North To Crystal Avenue	Bridge Inspection	09.10.18 23.00	10.10.18 05.30	Centurion Traffic 0113 277 5360	 Road Closure
Fidlas Road from its junction with Ty-Glas Road to its junction with Usk Road	Bridge Inspection	10.10.18 23.00	11.10.18 05.30	Centurion Traffic 0113 277 5360	 Road Closure
Pantmawr Road/Rhiwbina Hill/Brooklyn Close Junction	BT Pole Replacement	04.11.18 08.30	04.11.18 15.30	USL Group 01639814674 Aplant Lux 03700500792	 Temporary Traffic Lights Multi Way Lights

Cardiff South

Area includes: Butetown, Grangetown, Llanrumney, Rumney, Splott, Trowbridge

Location / Description	Reason for works	Proposed Duration		Organiser including contact details	Traffic Management
		Est from	Est To		
Ystrad Street, Taff Embankment and Taff Terrace	Greener Grangetown Drainage Works	08.01.18	Sept 2018	ERH 01633 484343 Chris Eynon 07771811886	 Road Closure
Ysgol Glan Morfa – Primary School	Crossing Upgrade, Raised Tables, Planning & Resurfacing	11.06.18	28.09.18	Nathan Thomas – Design Alun Griffiths	Footway Works  Temporary Traffic Lights Two Way Lights
East Tyndall Street/Lewis Street	Street Lighting	16.09.18	16.09.18		 Road Closure
East Tyndall Street jct with Lewis Road to Walker Road					
Hamadryad School – Scheme Pomeroy Street at jct with Hamadryad Road	School Safety Scheme	29.08.18	Sept 2018	Alun Griffiths Amberon 01633 250580	 Road Closure
Clarence Embankment jct with Clarence Road		03.09.18 09.30	28.09.18 15.00		 Temporary Traffic Lights

Queensgate Roundabout	Snagging Works	10.09.18 09.30	24.09.18 14.30	Dawnus Construction Forest 01633284700	 Give & Take
Herbert Street, Butetown jct with Lloyd George Avenue	New Connection	23.09.18	23.09.18	DCWW Amberon 01633 250580	 Temporary Traffic Lights Three Way Lights *Switch Off Agreed*
A4161 Southern Way lane 2 Closed from Rover Way	GRASP	23.09.18 05.00	23.09.18 11.00	Gerry Capelin Highway Maintenance	 Give & Take Lane Closures
Tunnel to Towers Community Event Bute Place from its junction with Lloyd George Avenue to its junction with Britannia Quay Britannia Quay, Harbour Drive, Porth Teigr Way throughout their lengths.	Public Safety/Crowd Control	30.09.18 10.30	30.09.18 12.30	South Wales Fire and Rescue	 Road Closure
Crickhowell Rd St Mellons	Resurfacing	01.10.18 09.30	12.10.18 15.30	Randall's Forest 01633284700	 Temporary Traffic Lights Two Way Lights

Note: All Italics text is still to be confirmed