

## Cardiff Council: Weekly Road Report 2017 Period from 10<sup>th</sup> August 2018

[www.roadworks.org](http://www.roadworks.org) <http://www.cardiff.gov.uk/roadworks> [www.cardiff.gov.uk/highway-improvements](http://www.cardiff.gov.uk/highway-improvements)

Key:



Signaling &  
Guarding



Temporary  
Traffic Lights



Road  
Closure



Stop & Go  
Boards









Give &  
Take






Emergency

### Cardiff Central

Area includes: City Centre, Cathays, Adamsdown, Cyncoed, Pentwyn, Plasnewydd/ Roath, Penylan.



Location / Description	Reason for works	Proposed Duration		Organiser including contact details	Traffic Management
		Est from	Est To		
<i>Night time closures</i> Greyfriars & St Marys Street	Crowd Safety	Friday Nights 22.30pm	Saturday Nights 04.00am	Cardiff Council Night time Economy Team Darren Edwards 07976850544 John Evans 07969089202	 Road Closure
Marland House, Cathays	Demolition / Enabling Works	03.05.16	30.08.18	Cardiff Council / Sir Robert McAlpine 07794327730	 Road Closure
Bridge Street Student Accommodation	S278 Enabling Works	16.01.17	29.08.18	Watkin Jones Richard Ingram 07717 473082	 Road Closure One Way System in place
Central Square City Centre Development Wood Street (Central Square) / Scott Road,	BBC Development	Jan 2016	Sept 2018	Brain ISG -07867424078	 Road Closure
Park Street Lane plot 6 & 7 30m East of jct with Scott Rd to jct with Havelock St	Demolition of ground floor slab over basement	17.07.17	Jan 2019	SRM Neil Jones 07779345735	 Road Closure <b>Park Street Lane</b>
Newport Road Lane, Adamsdown	Demolition & Re- development	31.07.17	Jan 2019	GallifordTry Malcolm Sainsbury 07436035305	 Road Closure










Bute Street Under Rail Bridge	Custom House Street New Housing Development	11.10.17	11.10.18	Horan Construction Ltd 02920 482048 ADL Traffic	<b>Westside Footway Closed</b>  Road Closure
Churchlands Development Ty Draw Road (leading to Pentwyn Road)	Section 278 Works	12.02.18	Dec 2018	Horan Construction/Redrow 02920 482048 Dafydd James	 Give & Take  Road Closure
O/S entrance to Corpas Christie High School		09.04.18	Dec 2018		
North Road (Car Park) from Ambulance Depot to Jct of Corbett Rd/Bute Park Ent Corbett Road junc North Road	Cycle Scheme	05.03.18 09.30	August 18 15.30	Alun Griffiths 01873 857211 Anand Wills - Design	 Give & Take Lane Closures
Corbett Road from its junction with North road to the junction with King Edward VII Avenue	Planning & Resurfacing	13.08.18 20.00 Both Nights	14.08.18 05.30 Both Nights		 Road Closure
North Road from its junction with Column Road inbound only to its junction with Boulevard De Nantes		15.08.18 20.00 Both Nights	16.08.18 05.30 Both Nights		 Road Closure
St Mary Street Area 1 - St Mary Street, between church Street & Guildhall Place Area 2 – St Mary Street, between Guildhall Place & Wood Street	Anti-Terror Bollards Scheme	12.03.18	31.08.18	Calibre Contracting 01443 716295 Steve Irish - Design	 Road Closure
St John Street		01.06.18	31.08.18		
Howardian Primary School Hammond Way	Crossing Upgrade Scheme	29.05.18	August 18	Alun Griffiths Contractors Amberon 01633 250580 Design & Delivery	 Give & Take  Temporary Traffic Lights Four Way Lights
	Kerbing, Drainage, Street lighting	16.07.18 09.30	31.08.18 15.30		
Newport Road Junction with Dumfries Place	Cable Upgrade	31.07.18	25.08.18	Western Power Distribution Balfour Beatty	<b>Bus Lane Suspension</b>
Dorchester Avenue & Winchester Avenue, Penylan	Footway/Crossing Improvements	06.08.18	10.09.18	Calibre Mike Crothers - Design	 Give & Take Footway Works
Park Place, Cathays	S278 Development Works	13.08.18	March 2020	Bams Horan	 Give & Take  Temporary Traffic Lights
Castle Street	Mobile Crane	19.08.18 16.30	19.08.18 23.00	Commhoist 01942 269335	 Temporary Traffic Lights Four Way Lights <b>*Switch Off Agreed*</b>
<b>PRIDE Event</b> Closures required to assist with the build of the event:- Museum Av, King Edward VII Av, College Road, City Road and Gorsedd Gardens.	Public Safety/Crowd Control	21.08.18 06.00	30.08.18 21.00	Events Team CCC Traffic Management	 Road Closure

Access will be maintained and controlled by staff.  The parade route closures:- From North Road junction with Column Rd & North Road junction Boulevard De Nantes  Cowbridge Road East junction Cathedral Road through to its junction of Westgate Street Tudor Street from its junction with Clare Road to its junction with Wood Street (access for residents and traders will be permitted via Fitzhammon Embankment.) Plantagenet Street and Beauchamp Street from their junctions with Despenser Place to their junctions with Tudor Street (access for residents and traders will be permitted.) <u>The following roads will be closed in their entirety:</u> Kingsway, Castle Street, High Street, St Mary Street, Wood Street, Central Square, Westgate Street, Quay Street, Guildhall Place, Golate, Park Street, Havelock Street and Scott Road.		25.08.18 9.00  10.00	25.08.18 13.00  13.00		
<b>Event - Pride Street Party</b> North end of Churchill Way from North Edward Street	Public Safety/Crowd Control	24.08.18 06.00	26.08.18 12.00	Special Events Team 11 <sup>th</sup> Hour Total Event Solutions 02920 441012	 Road Closure
Crwys Road, Cathays	Temp to Perm Reinstatement	09.09.18	09.09.18	Intervention Services Gary Cole 07904463338	 Lane Closure
Lowther Road, Roath	Bridge Inspection	10.09.18 23.00 Each Night	15.09.18 06.00 Each Night	Centurion Site Services 01132 775360	 Road Closure

### Cardiff West





Area includes: Caerau, Canton, Creigau & St Fagans, Ely, Fairwater, Llandaff, Pentyrch, Radyr & Morganstown, Riverside and Leckwith








Location / Description	Reason for works	Proposed Duration		Organiser including contact details	Traffic Management
		Est from	Est To		
Plas Dŵr North Development Clos Parc Radur, Radyr	Housing Development	24.04.17	30.02.19	Redrow/Alun Griffiths Iain Whitelock 07966 534820 Amberon 01633 250580	 Two Way Lights
A4119 Llantrisant Road	Housing Development Drainage Works	15.01.18	Nov 2018	Barretts/Walters Aplant Lux	 Two Way Lights

Main Road, Gwaelod-y-Garth	Gas Main Replacement	30.07.18	24.08.18	Wales & West Utilities	 Two Way Lights
Radyr Court Road from the jct with Danescourt Way	Internal Scheme Construction Works	30.07.18	28.08.18	Andy Marsh – Design/Delivery Alun Griffiths	 Road Closure
Rawden Place, Plasturton Avenue, Mandeville Street, Cross Street, Queen Street, Railway Terrace, Hermon Hill, Wyndham Street, Ruby Street, Helen Place	Resurfacing Program	10.08.18	19.08.18	Assest - Gareth Jones RMS 07826913812	 Road Closure
Broad Street/Sanatorium Road/Heol Terrell, Canton	Gully Installation Plane & Resurfacing Gully Installation Loop Cutting Plane & Resurfacing	09.08.18 09.30 12.08.18 09.00 16.08.18 09.30 20.08.18 09.30 19.08.18 09.00	10.08.18 15.30 12.08.18 22.00 17.08.18 15.30 20.08.18 15.30 19.08.18 22.00	Alun Griffiths 07966 318743 Forest 02920 284700 Greg Loughlin S278	 Multi Way Lighths   Road Closure
Cogan Spur North & Southbound	Drainage	12.08.18 06.00	12.08.18 12.00	Gerry Capelin Highway Maintenance	 Lanes 1&2
Church Road, Pentyrch	Drainage Works	13.08.18	16.08.18	DCWW	 Road Closure
Fairwater Road outside the Ski Centre	Wall Repair	28.08.18	29.08.18	Forest Wayne MacDonald 07818 597725	 Road Closure
Romilly Road Jct with Llandaff Road, Canton	Temp to Perm Reinstatement	09.09.18 08.00	09.09.18 12.00	Intervention Services Gary Cole 07904463338	 Four Way Lights *Switch Off Agreed*

### Cardiff North




Area includes: Gabalfa, Heath, Lisvane, Llandaff North, Llanishen, Thornhill, Pontprennau, St Mellons & Old St Mellons, Rhiwbina, Whitchurch & Tongwynlais


Location / Description	Reason for works	Proposed Duration		Organiser including contact details	Traffic Management
		Est from	Est To		
<b>Pentwyn Link (A4232) &amp; Church Road</b> Church Road to its junction with Bridge Road. Bridge Road, Old St Mellon's	St Edeyrn's Development	11.07.16	31.08.18	Horan 07779033552 Cone Masters	 Road Closure   Temp 20MPH Speed Limit
Llanidloes Road, Gabalfa from Cathedral View to Heol Pencarreg Colwill Road	Crossings/Carriageway Reconstruction	17.07.18	Sept 18	Alun Griffiths Amberon 01633 250580	 Road Closure  

St Mellon's Road, Pontprennau from jct with Bridge Road to jct with Parkwall Road	Gas Main Replacement	06.08.18	01.09.18	Wales & West Utilities Forest 02920 284700	 Road Closure
Caerphilly Road	Aldi Development Carriageway Resurfacing	22.07.18	19.08.18	Horan Greg Loughlin – S278	 Give & Take
Lisvane Road	S278 Highway Improvement Works	30.07.18	June 2019	Alun Griffiths Mark Legge 07966 318180 Amberon 01633 250580	 Temporary Traffic Lights Two Way Lights
Penline Road Jct with Orchard Drive, Whitchurch	Clear Duct Blockages	12.08.18	12.08.18	BT 03301 233753	 Temporary Traffic Lights Two Way Lights
A48 Llanedeyrn / Gabalfa East & Westbound	GRASP	13.08.18 09.30 Each Day	15.08.18 15.00	Gerry Capelin Highway Maintenance	 Give & Take Lanes 1&2
Northern Avenue Southbound/ Northbound	IPV	13.08.18 19.00 Each Night	15.08.18 23.00 Each Night	Gerry Capelin Highway Maintenance	 Give & Take Lane 1 Closure
A48 Llanedeyrn to St Mellons A48 St Mellons to Llanedeyrn	GRASP	16.08.18 09.30 19.08.18 05.00	16.08.18 15.00 19.08.18 11.00	Gerry Capelin Highway Maintenance	 Give & Take Lane 1 Closure

### Cardiff South

Area includes: Butetown, Grangetown, Llanrumney, Rumney, Splott, Trowbridge

Location / Description	Reason for works	Proposed Duration		Organiser including contact details	Traffic Management
		Est from	Est To		
Ystrad Street, Taff Embankment and Taff Terrace	Greener Grangetown Drainage Works	08.01.18	August 2018	ERH 01633 484343 Chris Eynon 07771811886	 Road Closure
Ysgol Glan Morfa – Primary School East Tyndall Street/Lewis Street East Tyndall Street jct with Bayside Road	Crossing Upgrade, Raised Tables, Planning & Resurfacing	11.06.18 30.07.18 09.30	03.09.18 09.08.18 15.30	Nathan Thomas – Design Alun Griffiths	 Temporary Traffic Lights Three Way Lights
Eisteddfod 2018 – <b>Event</b> <b>Road Closures will be :-</b>  Harbour Drive & Britannia Quay Bute Place from its junction with Britannia Quay through to its junction with the James Street Pierhead Street throughout from the junction of Falcon Drive Lloyd George Avenue from its junction with	Public Safety/Crowd Control	28.07.18 06.00	16.08.18 06.00	Special Events CCC	 Road Closure

Hemingway Road (both directions) therefore The Flourish will be closed in its entirety around Craft in the Bay.					
<b>Event</b> - Extreme Sailing Series/Harbour Festival 2018 Britannia Quay & Harbour Drive	Public Safety/Crowd Control	13.08.18 06.00	03.09.18 06.00	Economic Development Special Events	 Road Closure

*Note: All Italics text is still to be confirmed*