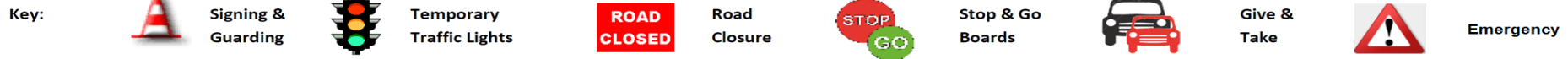








Cardiff Council: Weekly Road Report 2017 Period from 3rd August 2018



www.roadworks.org <http://www.cardiff.gov.uk/roadworks> www.cardiff.gov.uk/highway-improvements







Cardiff Central

Area includes: City Centre, Cathays, Adamsdown, Cyncoed, Pentwyn, Plasnewydd/ Roath, Penylan.







Location / Description	Reason for works	Proposed Duration		Organiser including contact details	Traffic Management
		Est from	Est To		
<i>Night time closures</i> Greyfriars & St Marys Street	Crowd Safety	Friday Nights 22.30pm	Saturday Nights 04.00am	Cardiff Council Night time Economy Team Darren Edwards 07976850544 John Evans 07969089202	 Road Closure
Marland House, Cathays	Demolition / Enabling Works	03.05.16	30.08.18	Cardiff Council / Sir Robert McAlpine 07794327730	 Road Closure
Bridge Street Student Accommodation	S278 Enabling Works	16.01.17	29.08.18	Watkin Jones Richard Ingram 07717 473082	 Road Closure One Way System in place
Central Square City Centre Development Wood Street (Central Square) / Scott Road, Park Street Lane plot 6 & 7 30m East of jct with Scott Rd to jct with Havelock St	BBC Development Demolition of ground floor slab over basement	Jan 2016 17.07.17	Sept 2018 Jan 2019	Brain ISG -07867424078 SRM Neil Jones 07779345735	 Road Closure  Road Closure Park Street Lane
Newport Road Lane, Adamsdown	Demolition & Re-development	31.07.17	Jan 2019	GallifordTry Malcolm Sainsbury 07436035305	 Road Closure

Bute Street Under Rail Bridge	Custom House Street New Housing Development	11.10.17	11.10.18	Horan Construction Ltd 02920 482048 ADL Traffic	Westside Footway Closed  Road Closure
Churchlands Development Ty Draw Road (leading to Pentwyn Road)	Section 278 Works	12.02.18	Dec 2018	Horan Construction/Redrow 02920 482048 Dafydd James	 Give & Take  Road Closure
O/S entrance to Corpas Christie High School		09.04.18	Dec 2018		
North Road (Car Park) from Ambulance Depot to Jct of Corbett Rd/Bute Park Ent Corbett Road junc North Road	Cycle Scheme	05.03.18 09.30	August 18 15.30	Alun Griffiths 01873 857211 Anand Wills - Design	 Give & Take Lane Closures
Corbett Road from its junction with North road to the junction with King Edward VII Avenue	Planning & Resurfacing	13.08.18 20.00 Both Nights	14.08.18 05.30 Both Nights		 Road Closure
North Road from its junction with Column Road inbound only to its junction with Boulevard De Nantes		15.08.18 20.00 Both Nights	16.08.18 05.30 Both Nights		 Road Closure
St Mary Street Area 1 - St Mary Street, between church Street & Guildhall Place Area 2 – St Mary Street, between Guildhall Place & Wood Street	Anti-Terror Bollards Scheme	12.03.18	31.06.18	Calibre Contracting 01443 716295 Steve Irish - Design	 Road Closure
St John Street		01.06.18	04.08.18		
Howardian Primary School Hammond Way	Crossing Upgrade Scheme	29.05.18	August 18	Alun Griffiths Contractors Amberon 01633 250580 Design & Delivery	 Give & Take  Temporary Traffic Lights Four Way Lights
	Kerbing, Drainage, Street lighting	16.07.18 09.30	03.08.18 15.30		
Newport Road Junction with Dumfries Place	Cable Upgrade	31.07.18	25.08.18	Western Power Distribution Balfour Beatty	Bus Lane Suspension
Event - Festival of Chariots The route is as follows – out of King Edward VII, Boulevard De Nantes, Kingsway, Duke St, High St, St Mary St, and then the return via the same route but into the North Gate into Coopers Field.	Public Safety/Crowd Control	04.08.18 12.00	04.08.18 13.30	CCC Traffic Management	 Road Closure Rolling Road Closure
Museum Avenue	Crane	05.08.18 06.00	05.08.18 14.00	Machinery Movements 02920 488360	 Give & Take Parking Spaces
Lowther Road junction of Salisbury Road	Lay Electricity Ducts	05.08.18	05.08.18	Balfour Beatty 0800 1214444	 Temporary Traffic Lights Three Way Lights

Cathays Terrace from its junction with Minny Street north to its junction with May Street	Pole Replacement	05.08.18 08.30	05.08.18 15.30	USL-Group 01639 814674 Amberon 01633 250580	 Road Closure
Dorchester Avenue & Winchester Avenue, Penylan	Footway/Crossing Improvements	06.08.18	10.09.18	Calibre Mike Crothers - Design	 Give & Take Footway Works
Park Place, Cathays	S278 Development Works	13.08.18	March 2020	Bams	 Give & Take  Temporary Traffic Lights










Cardiff West

Area includes: Caerau, Canton, Creigau & St Fagans, Ely, Fairwater, Llandaff, Pentyrch, Radyr & Morganstown, Riverside and Leckwith

Location / Description	Reason for works	Proposed Duration		Organiser including contact details	Traffic Management
		Est from	Est To		
Plas Dŵr North Development Clos Parc Radur, Radyr	Housing Development	24.04.17	30.02.19	Redrow/Alun Griffiths Iain Whitelock 07966 534820 Amberon 01633 250580	 Temporary Traffic Lights Two Way Lights
A4119 Llantrisant Road	Housing Development Drainage Works	15.01.18	Nov 2018	Barretts/Walters Aplant Lux	 Temporary Traffic Lights Two Way Lights
Main Road, Gwaelod-y-Garth	Gas Main Replacement	30.07.18	24.08.18	Wales & West Utilities	 Temporary Traffic Lights Two Way Lights
Radyr Court Road from the jct with Danescourt Way	Internal Scheme Construction Works	30.07.18	28.08.18	Andy Marsh – Design/Delivery Alun Griffiths	 Road Closure
Beauchamp Street, Despencer Place, Plantagenet Street, Telford Street, De Croche Place, Machen Place, Wyndham Street, Kyveilog Street, Pontcanna Place, De Burgh Place, Rawden Place, Plasterton Avenue	Resurfacing Program	06.08.18	10.08.18	Assest - Gareth Jones RMS 07826913812	 Road Closure
Broad Street/Sanatorium Road/Heol Terrell, Canton	Gully Installation	09.08.18 09.30	10.08.18 15.30	Alun Griffiths 07966 318743 Forest 02920 284700 Greg Loughlin S278	 Temporary Traffic Lights Multi Way Lighths
	Plane & Resurfacing	12.08.18 09.00	12.08.18 22.00		
	Gully Installation	16.08.18 09.30	17.08.18 15.30		
	Loop Cutting	20.08.18 09.30	20.08.18 15.30		
	Plane & Resurfacing	19.08.18 09.00	19.08.18 22.00		



Cardiff North




Area includes: Gabalfa, Heath, Lisvane, Llandaff North, Llanishen, Thornhill, Pontprennau, St Mellons & Old St Mellons, Rhiwbina, Whitchurch & Tongwynlais

Location / Description	Reason for works	Proposed Duration		Organiser including contact details	Traffic Management
		Est from	Est To		
Pentwyn Link (A4232) & Church Road Church Road to its junction with Bridge Road. Bridge Road, Old St Mellon's	St Edeyrn's Development	11.07.18	31.08.18	Horan 07779033552 Cone Masters	 Road Closure  Temporary Traffic Lights Temp 20MPH Speed Limit
Llanidloes Road, Gabalfa from Cathedral View to Heol Pencarreg Colwill Road	Crossings/Carriageway Reconstruction	17.07.18	Sept 18	Alun Griffiths Amberon 01633 250580	 Road Closure  Temporary Traffic Lights
St Mellon's Road, Pontprennau from jct with Bridge Road to jct with Parkwall Road	Gas Main Replacement	06.08.18	01.09.18	Wales & West Utilities Forest 02920 284700	 Road Closure
Caerphilly Road	Aldi Development Carriageway Resurfacing	22.07.18	29.07.18	Horan Greg Loughlin – S278	 Give & Take
Lisvane Road	S278 Highway Improvement Works	30.07.18	June 2019	Alun Griffiths Mark Legge 07966 318180 Amberon 01633 250580	 Temporary Traffic Lights Two Way Lights
A48 Westbound from St Mellons	Barrier Repairs	05.08.18 05.00	05.08.18 11.00	Gerry Capelin Highway Maintenance	 Give & Take Lane 2 Closure
A48 Llanederyn to Gabalfa Westbound & Eastbound	GRASP	08.08.18 09.30	10.08.18 15.00	Gerry Capelin Highway Maintenance	 Give & Take Lane Closures

Cardiff South

Area includes: Butetown, Grangetown, Llanrumney, Rumney, Splott, Trowbridge

Location / Description	Reason for works	Proposed Duration		Organiser including contact details	Traffic Management
		Est from	Est To		
Ystrad Street, Taff Embankment and Taff Terrace	Greener Grangetown Drainage Works	08.01.18	August 2018	ERH 01633 484343 Chris Eynon 07771811886	 Road Closure
Ysgol Glan Morfa – Primary School East Tyndall Street/Lewis Street East Tyndall Street jct with Bayside Road	Crossing Upgrade, Raised Tables, Planning & Resurfacing	11.06.18 30.07.18 09.30	03.09.18 09.08.18 15.30	Nathan Thomas – Design Alun Griffiths	 Temporary Traffic Lights Three Way Lights

<p>Eisteddfod 2018 – Event Road Closures will be :-</p> <p>Harbour Drive & Britannia Quay Bute Place from its junction with Britannia Quay through to its junction with the James Street Pierhead Street throughout from the junction of Falcon Drive Lloyd George Avenue from its junction with Hemingway Road (both directions) therefore The Flourish will be closed in its entirety around Craft in the Bay.</p>	Public Safety/Crowd Control	28.07.18 06.00	16.08.18 06.00	Special Events CCC	 Road Closure
A48M and Cypress Drive, St Mellons	Cable Pulling	05.08.18	05.08.18	Barden Network Engineering S.Griffiths 07473 610741	 Lane Closure
<p>Event - Extreme Sailing Series/Harbour Festival 2018 Britannia Quay & Harbour Drive</p>	Public Safety/Crowd Control	13.08.18 06.00	03.09.18 06.00	Economic Development Special Events	 Road Closure

Note: All Italics text is still to be confirmed