








Cardiff Council: Weekly Road Report 2017 Period from 22nd June 2018


www.roadworks.org <http://www.cardiff.gov.uk/roadworks> www.cardiff.gov.uk/highway-improvements








Cardiff Central

Area includes: City Centre, Cathays, Adamsdown, Cyncoed, Pentwyn, Plasnewydd/ Roath, Penylan.

| Location / Description | Reason for works | Proposed Duration | | Organiser including contact details | Traffic Management |
|--|--|--------------------------|----------------------------|---|--|
| | | Est from | Est To | | |
| <i>Night time closures</i> Greyfriars & St Marys Street | Crowd Safety | Friday Nights 22.30pm | Saturday Nights 04.00am | Cardiff Council Night time Economy Team Darren Edwards 07976850544 John Evans 07969089202 |  Road Closure |
| Marland House, Cathays | Demolition / Enabling Works | 03.05.16 | 30.08.18 | Cardiff Council / Sir Robert McAlpine 07794327730 |  Road Closure |
| Bridge Street Student Accommodation | S278 Enabling Works | 16.01.17 | 29.06.18 | Watkin Jones Richard Ingram 07717 473082 |  Road Closure One Way System in place |
| Central Square City Centre Development Wood Street (Central Square) / Scott Road, | BBC Development | Jan 2016 | August 2018 | Brain ISG -07867424078 |  Road Closure |
| Park Street Lane plot 6 & 7 30m East of jct with Scott Rd to jct with Havelock St | Demolition of ground floor slab over basement | 17.07.17 | Jan 2019 | SRM Neil Jones 07779345735 |  Road Closure Park Street Lane |
| Newport Road Lane, Adamsdown | Demolition & Re- development | 31.07.17 | Jan 2019 | GallifordTry Malcolm Sainsbury 07436035305 |  Road Closure |
| Bute Street Under Rail Bridge | Custom House Street New Housing Development | 11.10.17 | 11.10.18 | Horan Construction Ltd 02920 482048 ADL Traffic | Westside Footway Closed  Road Closure |









| | | | | | |
|--|---|---|---|---|---|
| Wharton Street, Cathays | Anti-Terrorist Scheme Bollard Installation | 10.01.18 | 29.06.18 | ATG Steve Irish 02920873338 | Loading/Disabled Bay Suspension |
| Churchlands Development Ty Draw Road (leading to Pentwyn Road) O/S entrance to Corpas Christie High School | Section 278 Works | 12.02.18 09.04.18 | Dec 2018 Dec 2018 | Horan Construction/Redrow 02920 482048 Dafydd James |  Give & Take  Road Closure |
| North Road (Car Park) from Ambulance Depot to Jct of Corbett Rd/Bute Park Ent Corbett Road junc North Road | Cycle Scheme | 05.03.18 | August 18 | Alun Griffiths 01873 857211 Anand Wills - Design |  Give & Take  Give & Take Lane Closures |
| St Mary Street Area 1 - St Mary Street, between church Street & Guildhall Place Area 2 – St Mary Street, between Guildhall Place & Wood Street <i>St John Street</i> | Anti-Terror Bollards Scheme | 12.03.18 <i>01.06.18</i> | 31.06.18 <i>29.06.18</i> | Calibre Contracting 01443 716295 Steve Irish - Design |  Road Closure |
| Howardian Primary School | Crossing Upgrade Scheme | 29.05.18 | August 18 | Alun Griffiths Contractors Amberon 01633 250580 Design & Delivery |  Give & Take |
| Ed Sheeran Concerts – Event Road Closures From 7am, both Scott Road and Park Street will be closed so that staff can prepare Gate 5 to protect queuing fans. •Kingsway from its junction with North Road to its junction with Duke Street. •Cowbridge Road East from its junction with Cathedral Road to its junction with Westgate Street. •Tudor Street from its junction with Clare Road to its junction with Wood Street (access for residents and traders will be permitted via Fitzhamon Embankment.) •Plantagenet Street and Beauchamp Street from their junctions with Despenser Place to their junctions with Tudor Street (access for residents and traders will be permitted.) •Saunders Road from its junction with St Mary Street. •Customhouse Street throughout its length (access to private car parks will be permitted). •Penarth Road from its junction with Saunders Road to the entrance leading to the rear of the Central Train Station. •The following roads will be closed in their | | 21.06.18 07.00 17.30 | 24.06.18 23.30 | |  Road Closure |

| | | | | | |
|---|----------------------|---|---|-------------------------------|---|
| <p>entirety: Duke Street, Castle St, High Street, St Mary Street, Caroline Street, Wood Street, Central Square, Westgate Street, Quay Street, Guildhall Place, Golate, Park Street, Havelock Street and Scott Road.</p> <p>Additions: Civic Centre: Access to part of the Civic Centre will be controlled throughout the day, with access allowed only for event parking, limited commuter parking, loading and access to private car parks. Roads affected include: King Edward VII Avenue, Museum Avenue, City Hall Road, College Road and Gorsedd Gardens Road.</p> <p>Please note: If there are any safety concerns in connection with crowds queuing to go into the venue prior to gates opening, there may be a need to close Wood Street and Westgate Street earlier, along with lane restrictions adjacent to Gate 1 on Cowbridge Road East.</p> <p>If there are any safety concerns relating to the queuing system at Cardiff Central Train Station, then Wood Street, Westgate Street, Park Street, Havelock Street, St Mary Street, Penarth Road, Saunders Road and Customhouse Street will remain closed until safety concerns are remedied.</p> | | | | | |
| <p>Cardiff Triathlon 2018 – Event</p> <p>Road Closures will be as follows :- Olympian Drive, Watkiss Way and Dunleavy Drive, (to the junction of Dunleavy Drive Retail Park - all in their entirety International Drive to its junction with Olympian Way</p> <p>East Tyndall Street from its junction with Schooner Way to its junction with Herbert Street and Lloyd George Avenue Lloyd George Avenue in its entirety from Herbert Street throughout to Bute Place (Access for residents will be managed by Road Closure Staff) Bute Place in its entirety from LGA through to Pierhead Street including the Flourish James Street / Clarence Road, Avondale Road and Ferry Road to the junction with Clive Street - all in their entirety. Clive Street from its junction with Penarth Road (Access for residents to be maintained via Road Closure Marshalls)</p> | <p>Crowd Control</p> | <p>24.06.18</p> <p>06.00</p> <p>06.00</p> | <p>24.06.18</p> <p>10.30</p> <p>14.30</p> | <p>CCC Traffic Management</p> |  <p>Road Closure</p> |

| | | | | | |
|---|----------------------------|--|-------------------------------|---|--|
| Windsor Road Rail Bridge, Adamsdown | Railing Replacement Works | 25.06.18 02.07.18 19.00 Each Night | 29.06.18 06.07.18 05.00 | Kier Construction 07773 036 878 |  Temporary Traffic Lights Two Way Lights |
| Moira Terrace near jct with Fitzalan Plc | Safety Camera Installation | 25.06.18 19.00 | 25.06.18 22.00 | Amberon 01633 250580 |  Give & Take Lane Closure |
| City Hall Road | Filming | 25.06.18 12.30 18.30 | 25.06.18 15.30 20.00 | Location Solutions Forest 02920 284700 |  Stop & Go Boards |
| Cardiff Velothon – Event Road Closures will be as follows :- Civic Centre closures Various City Centre closures Cardiff Bay closures Roads throughout Cardiff | | 08.07.18 From 05.00 From 03.00 From 06.00 From 09.30 | 08.07.18 | |  ROAD CLOSED Road Closure |








Cardiff West

Area includes: Caerau, Canton, Creigau & St Fagans, Ely, Fairwater, Llandaff, Pentyrch, Radyr & Morganstown, Riverside and Leckwith

| Location / Description | Reason for works | Proposed Duration | | Organiser including contact details | Traffic Management |
|--|----------------------|-------------------|-------------------|--|--|
| | | Est from | Est To | | |
| Plas Dŵr North Development Clos Parc Radur, Radyr | Housing Development | 24.04.17 | 30.02.19 | Redrow/Alun Griffiths Iain Whitelock 07966 534820 Amberon 01633 250580 |  Temporary Traffic Lights Two Way Lights |
| A4119 Llantrisant Road | Housing Development | 15.01.18 | TBC | Barretts/Walters Aplant Lux |  Temporary Traffic Lights Two Way Lights |
| Main Road, Gwaelod-y-Garth | Gas Main Replacement | 25.06.18 08.00 | 13.07.18 18.00 | Wales & West Utilities |  ROAD CLOSED Road Closure |
| Pentrebane Road, Pentrebane Jct with Beechly Drive | Drainage Works | 29.05.18 | 22.06.18 | KW Bell 01594824482 Forest 02920 284700 |  Temporary Traffic Lights Multi Way Lights |
| Llantrisant Road | Ducting in Footway | 20.06.18 09.30 | 03.07.18 15.30 | Arvan Civil 07971551140 |  Temporary Traffic Lights Two Way Lights |
| School Lane, Gwaelod y Garth between the junction of Main Road and Heol Berry | Gas Main Replacement | 25.06.18 08.00 | 29.06.18 18.00 | Wales & West Utilities Forest 02920 284700 |  ROAD CLOSED Road Closure |
| Ely Road, Llandaff southbound only from the junction of Cardiff Road | Camera Installation | 25.06.18 12.00 | 25.06.18 15.00 | Enforcement Amberon 01633 250580 |  ROAD CLOSED Road Closure |
| Grosvenor Street Railway Bridge | Safety Examination | 30.07.18 23.00 | 31.07.18 06.00 | Amey - Martin Powles Centurion 01132 775360 |  Temporary Traffic Lights Multi Way Lights |



Cardiff North






Area includes: Gabalfa, Heath, Lisvane, Llandaff North, Llanishen, Thornhill, Pontprennau, St Mellons & Old St Mellons, Rhiwbina, Whitchurch & Tongwynlais

| Location / Description | Reason for works | Proposed Duration | | Organiser including contact details | Traffic Management |
|--|---|--------------------------------|--------------------------------|--|--|
| | | Est from | Est To | | |
| Pentwyn Link (A4232) & Church Road Church Road to its junction with Bridge Road. Bridge Road, Old St Mellon's | St Edeyrn's Development | 11.07.16 | 31.06.18 | Horan 07779033552 Cone Masters |  Road Closure  Temporary Traffic Lights Temp 20MPH Speed Limit |
| A48(M) St Mellons Inbound to the roundabout with Cypress Drive | S278 Development/Utility Works | 03.07.17 | 30.06.18 | Walters UK Ltd Carl Jones 07977 197125 A Plant Lux |  Give & Take Lane Closure |
| Glamorgan Canal Bridge, Ty Mawr Road, Whitchurch | Railway Bridge Upgrade | 08.05.18 07.00am | August 2018 | Centregreat Rail 02920815664 Forest 02920 284700 |  Road Closure Access for pedestrians and cyclists will remain open |
| Maes-Y-Coed Road, Heath | S278/S38 Scheme Footway Reconstruction | 14.05.18 09.30 | 08.06.18 15.30 | Dafydd James | Footway Closure |
| Whitchurch Road junction with Allensbank Road Whitchurch Road (Gabalfa End) | 20mph Scheme | 25.06.18 19.00 21.00 | 25.06.18 20.45 23.00 | ERH – Gareth Dean |  Temporary Traffic Lights Multi Way Lights *Switch off Agreed*  Temporary Traffic Lights Two Way Lights |
| Northern Ave, Manor Way to Merthyr Road | Cabling | 15.07.18 08.00 | 15.07.18 18.00 | Barden Network 01685 387658 Amberon 01633 250580 |  Give & Take Lane Closure |

Cardiff South

Area includes: Butetown, Grangetown, Llanrumney, Rumney, Splott, Trowbridge

| Location / Description | Reason for works | Proposed Duration | | Organiser including contact details | Traffic Management |
|--|---|-------------------|-----------|---|---|
| | | Est from | Est To | | |
| Splott Road Bridge, Splott | Bridge Demolition | 27.02.17 | July 2018 | Network Rail Forest 01633 284700 |  Temporary Traffic Lights Multi Way Lights |
| Ystrad Street, Taff Embankment and Taff Terrace | Greener Grangetown Drainage Works | 08.01.18 | July 2018 | ERH 01633 484343 Chris Eynon 07771811886 |  Road Closure |
| Ysgol Glan Morfa – Primary School East Tyndall Street | Crossing Upgrade, Raised Tables, Planning & Resurfacing | 11.06.18 | 03.09.18 | Nathan Thomas – Design Alun Griffiths | Footway Works |

| | | | | | |
|--|------------------------|-------------------|-------------------|---|--|
| Lewis Road | | 12.06.18 | 19.06.18 | |  Temporary Traffic Lights |
| Lewis Road juc with East Tyndall Street | | 19.06.18 09.30 | 19.06.18 15.30 | | Two Way Lights  Temporary Traffic Lights |
| Bute Terrace from its junction with Mary Ann Street inbound to its junction with Bute Street | Mobile Crane | 18.06.18 01.00 | 18.06.18 05.00 | Forest Traffic 01633 284700 | Three Way Lights  Road Closure |
| A48 St Mellons over bridge | Repairs to the parapet | 25.06.18 19.30 | 26.06.18 05.30 | Monmouthshire County Council 07525 968838 |  Give & Take Lane 2 Closure |
| Bute Street, Butetown | Filming | 25.06.18 18.00 | 25.06.18 20.00 | Jerusalem |  Stop & Go Boards |

Note: All Italics text is still to be confirmed