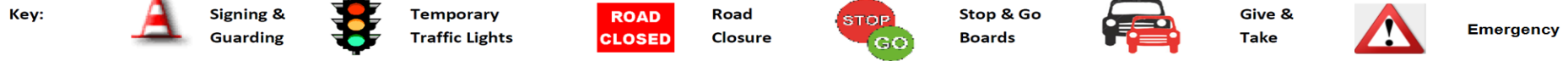








## Cardiff Council: Weekly Road Report 2017 Period from 20<sup>th</sup> July 2018


[www.roadworks.org](http://www.roadworks.org) <http://www.cardiff.gov.uk/roadworks> [www.cardiff.gov.uk/highway-improvements](http://www.cardiff.gov.uk/highway-improvements)








### Cardiff Central

Area includes: City Centre, Cathays, Adamsdown, Cyncoed, Pentwyn, Plasnewydd/ Roath, Penylan.



Location / Description	Reason for works	Proposed Duration		Organiser including contact details	Traffic Management
		Est from	Est To		
<i>Night time closures</i> Greyfriars & St Marys Street	Crowd Safety	Friday Nights 22.30pm	Saturday Nights 04.00am	Cardiff Council Night time Economy Team Darren Edwards 07976850544 John Evans 07969089202	 Road Closure
Marland House, Cathays	Demolition / Enabling Works	03.05.16	30.08.18	Cardiff Council / Sir Robert McAlpine 07794327730	 Road Closure
Bridge Street Student Accommodation	S278 Enabling Works	16.01.17	29.08.18	Watkin Jones Richard Ingram 07717 473082	 Road Closure One Way System in place
Central Square City Centre Development Wood Street (Central Square) / Scott Road,  Park Street Lane plot 6 & 7 30m East of jct with Scott Rd to jct with Havelock St	BBC Development  Demolition of ground floor slab over basement	Jan 2016  17.07.17	August 2018  Jan 2019	Brain ISG -07867424078  SRM Neil Jones 07779345735	 Road Closure   Road Closure <b>Park Street Lane</b>
Newport Road Lane, Adamsdown	Demolition & Re-development	31.07.17	Jan 2019	GallifordTry Malcolm Sainsbury 07436035305	 Road Closure








Bute Street Under Rail Bridge	Custom House Street New Housing Development	11.10.17	11.10.18	Horan Construction Ltd 02920 482048 ADL Traffic	<b>Westside Footway Closed</b>  Road Closure
Churchlands Development Ty Draw Road (leading to Pentwyn Road)	Section 278 Works	12.02.18	Dec 2018	Horan Construction/Redrow 02920 482048 Dafydd James	 Give & Take  Road Closure
O/S entrance to Corpas Christie High School		09.04.18	Dec 2018		
North Road (Car Park) from Ambulance Depot to Jct of Corbett Rd/Bute Park Ent  Corbett Road junc North Road	Cycle Scheme	05.03.18	August 18	Alun Griffiths 01873 857211 Anand Wills - Design	 Give & Take  Give & Take Lane Closures
St Mary Street Area 1 - St Mary Street, between church Street & Guildhall Place Area 2 – St Mary Street, between Guildhall Place & Wood Street  <i>St John Street</i>	Anti-Terror Bollards Scheme	12.03.18	31.06.18	Calibre Contracting 01443 716295 Steve Irish - Design	 Road Closure
		01.06.18	29.06.18		
Howardian Primary School  Hammond Way	Crossing Upgrade Scheme  Kerbing, Drainage, Streetlighting	29.05.18	August 18	Alun Griffiths Contractors Amberon 01633 250580 Design & Delivery	 Give & Take  Temporary Traffic Lights Four Way Lights
Speedway – <b>Event</b>  Scott Road and Park Street will be closed as a result of the need to prepare Gate 5 and protect queuing fans.  •Tudor Street from its junction with Clare Road to its junction with Wood Street (access for residents and traders will be permitted via Fitzhammon Embankment.) •Plantagenet Street and Beauchamp Street from their junctions with Despenser Place to their junctions with Tudor Street (access for residents and traders will be permitted.) •Saunders Road from its junction with St Mary Street. •Customhouse Street throughout its length (access to private car parks will be permitted). •Penarth Road from its junction with Saunders Road to the entrance leading to the rear of the Central Train Station. •The following roads will be closed in their entirety: High Street, St Mary Street, Caroline Street, Wood Street, Central Square, Westgate Street, Quay Street, Guildhall Place, Golate, Park	Public Safety/Crowd Control	21.07.18	21.07.18	CCC Traffic Management	 Road Closure
		07.00			
		15.00	21.30		

Street, Havelock Street and Scott Road. •Post event, there may be a need to put a lane closure, or hold traffic on Cowbridge Road East/Castle Street adjacent to gate 1.  Additions: •The Speedway Fanzone will take place outside City Hall in the Civic centre. Road closure to facilitate this is as follow: King Edward VII Ave from its junction with City Hall Rd to its junction with Boulevard de Nantes from 5am to 8pm.  •Civic Centre: Access to the Civic Centre will be controlled, with access allowed only for event-day parking, limited commuter parking, loading and access to private car parks. Roads affected include: King Edward VII Avenue, Museum Avenue, City Hall Road, College Road & Gorsedd Gardens Road					
Fitzalan Place, Adamsdown	Safety Camera Upgrade	22.07.18	22.07.18	ERH Communications 01633 484343 Jenoptik 01189130365	 Give & Take Lane Closure
Bute Terrace O/S the Big Sleep Hotel	Pole Installation	22.07.18 09.00	22.07.18 14.00	Centregreat Eddie McEvoy 07789 686061	 Give & Take Lane Closure
Newport Road Junction with Dumfries Place	Cable Upgrade	31.07.18	25.08.18	Western Power Distribution Balfour Beatty	<b>Bus Lane Suspension</b>
Cathays Terrace from its junction with Minny Street north to its junction with May Street	Pole Replacement	05.08.18 08.30	05.08.18 15.30	USL-Group 01639 814674 Amberon 01633 250580	 Road Closure
Dorchester Avenue & Winchester Avenue, Penylan	Footway/Crossing Improvements	06.08.18	10.09.18	Calibre Mike Crothers - Design	 Give & Take Footway Works
<i>Park Place, Cathays</i>	<i>S278 Development Works</i>	<i>13.08.18</i>	<i>March 2020</i>	<i>Bams</i>	 Give & Take

### Cardiff West







Area includes: Caerau, Canton, Creigau & St Fagans, Ely, Fairwater, Llandaff, Pentyrch, Radyr & Morganstown, Riverside and Leckwith






Location / Description	Reason for works	Proposed Duration		Organiser including contact details	Traffic Management
		Est from	Est To		
Plas Dŵr North Development Clos Parc Radur, Radyr	Housing Development	24.04.17	30.02.19	Redrow/Alun Griffiths Iain Whitelock 07966 534820 Amberon 01633 250580	 Temporary Traffic Lights Two Way Lights
A4119 Llantrisant Road	Housing Development Drainage Works	15.01.18 16.07.18	TBC 27.07.18	Barretts/Walters Aplant Lux	 Temporary Traffic Lights Two Way Lights

A4232 Southbound Culver to Leckwith	Barrier Repair	23.07.18 09.30	23.07.18 15.00	Gerry Capelin Highway Maintenance	 Give & Take Lane 2 Closure
Ty Nant Road, Creigau	Kerbing Works	23.07.18 08.00	27.07.18 18.00	Gareth Jones - Assets	 ROAD CLOSED Road Closure
Closure of inbound slip from Leckwith to the Butetown Tunnels	Patching	23.07.18 20.00	25.07.18 00.00	Assets Rob Dunning	 ROAD CLOSED Road Closure
Closure of out bound slip from Leckwith to Culver		25.07.18 20.00	27.07.18 00.00		
Main Road, Gwaelod-y-Garth	Gas Main Replacement	30.07.18	24.08.18	Wales & West Utilities	 Temporary Traffic Lights Two Way Lights
Grosvenor Street Railway Bridge	Safety Examination	30.07.18 23.00	31.07.18 05.30	Amey - Martin Powles Centurion 01132 775360	 Temporary Traffic Lights Multi Way Lights <b>*Switch Off Agreed*</b>
Radyr Court Road from the jct with Danescourt Way	Internal Scheme Construction Works	30.07.18	28.08.18	Andy Marsh – Design/Delivery Alun Griffiths	 ROAD CLOSED Road Closure
Waungron Road, Fairwater	Safety Examination	31.07.18 23.00	01.08.18 05.30	Centurion 0113 277 5360	 Temporary Traffic Lights Two Way Lights <b>*Switch Off Agreed*</b>

### Cardiff North





Area includes: Gabalfa, Heath, Lisvane, Llandaff North, Llanishen, Thornhill, Pontprennau, St Mellons & Old St Mellons, Rhiwbina, Whitchurch & Tongwynlais

Location / Description	Reason for works	Proposed Duration		Organiser including contact details	Traffic Management
		Est from	Est To		
<b>Pentwyn Link (A4232) &amp; Church Road</b> Church Road to its junction with Bridge Road. Bridge Road, Old St Mellon's	St Edeyrn's Development	11.07.16	31.06.18	Horan 07779033552 Cone Masters	 ROAD CLOSED Road Closure   Temporary Traffic Lights Temp 20MPH Speed Limit
A48(M) St Mellons Inbound to the roundabout with Cypress Drive	S278 Development/Utility Works	03.07.17	30.07.18	Walters UK Ltd Carl Jones 07977 197125 A Plant Lux	 Give & Take Lane Closure
Glamorgan Canal Bridge, Ty Mawr Road, Whitchurch	Railway Bridge Upgrade	08.05.18 07.00am	August 2018	Centregreat Rail 02920815664 Forest 02920 284700	 ROAD CLOSED Road Closure  Access for pedestrians and cyclists will remain open
Llanidloes Road, Gabalfa from Cathedral View to Heol Pencarreg	Resurfacing	17.07.18	01.08.18	Alun Griffiths Amberon 01633 250580	 ROAD CLOSED Road Closure
Northern Ave, Manor Way to Merthyr Road	Cabling	22.07.18 & 29.07.18 08.00	22.07.18 & 29.07.18 18.00	Barden Network 01685 387658 Amberon 01633 250580	 Give & Take Lane Closure

St Mellon's Road, Pontprennau from jct with Bridge Road to jct with Parkwall Road	Gas Main Replacement	23.07.18	01.09.18	Wales & West Utilities Forest 02920 284700	 Road Closure
Caerphilly Road	Aldi Development Carriageway Resurfacing	22.07.18	22.07.18	Horan Greg Loughlin – S278	 Stop & Go Signs
Western Avenue Jct with Excelsoir Road	Maintenance Work to Telecom Mast	22.07.18 07.00	22.07.18 15.00	Centurion TM 01132 775360	 Give & Take Lane Closure
Lisvane Road	S278 Highway Improvement Works	30.07.18	June 2019	Alun Griffiths Mark Legge 07966 318180 Amberon 01633 250580	 Temporary Traffic Lights Two Way Lights
Cherry Orchard, Lisvane	Remedial Works to Ramps	31.07.18 09.30	31.07.18 15.30	ERH Communications	 Temporary Traffic Lights Two Way Lights

### Cardiff South

Area includes: Butetown, Grangetown, Llanrumney, Rumney, Splott, Trowbridge

Location / Description	Reason for works	Proposed Duration		Organiser including contact details	Traffic Management
		Est from	Est To		
Ystrad Street, Taff Embankment and Taff Terrace	Greener Grangetown Drainage Works	08.01.18	August 2018	ERH 01633 484343 Chris Eynon 07771811886	 Road Closure
Ysgol Glan Morfa – Primary School  East Tyndall Street/Lewis Street	Crossing Upgrade, Raised Tables, Planning & Resurfacing  Carriageway and footway works	11.06.18  10.07.18 09.30	03.09.18  17.07.18 15.30	Nathan Thomas – Design Alun Griffiths	Footway Works   Temporary Traffic Lights Three Way Lights
Bute Street from its junction with James Street to its junction with West Bute Street/Hemingway Road	Filming	23.07.18 18.30	23.07.18 22.30	Bad Wolf 07974653963 Forest 01633 284700	 Road Closure
Eisteddfod 2018 – <b>Event</b> <b>Road Closures will be :-</b>  Harbour Drive & Britannia Quay Bute Place from its junction with Britannia Quay through to its junction with the James Street Pierhead Street throughout from the junction of Falcon Drive Lloyd George Avenue from its junction with Hemingway Road (both directions) therefore The Flourish will be closed in its entirety around Craft in the Bay.	Public Safety/Crowd Control	28.07.18 06.00	16.08.18 06.00	Special Events CCC	 Road Closure

*Note: All Italics text is still to be confirmed*