








Cardiff Council: Weekly Road Report 2017 Period from 13th July 2018

www.roadworks.org <http://www.cardiff.gov.uk/roadworks> www.cardiff.gov.uk/highway-improvements







Cardiff Central

Area includes: City Centre, Cathays, Adamsdown, Cyncoed, Pentwyn, Plasnewydd/ Roath, Penylan.


Location / Description	Reason for works	Proposed Duration		Organiser including contact details	Traffic Management
		Est from	Est To		
<i>Night time closures</i> Greyfriars & St Marys Street	Crowd Safety	Friday Nights 22.30pm	Saturday Nights 04.00am	Cardiff Council Night time Economy Team Darren Edwards 07976850544 John Evans 07969089202	 Road Closure
Marland House, Cathays	Demolition / Enabling Works	03.05.16	30.08.18	Cardiff Council / Sir Robert McAlpine 07794327730	 Road Closure
Bridge Street Student Accommodation	S278 Enabling Works	16.01.17	29.08.18	Watkin Jones Richard Ingram 07717 473082	 Road Closure One Way System in place
Central Square City Centre Development Wood Street (Central Square) / Scott Road,	BBC Development	Jan 2016	August 2018	Brain ISG -07867424078	 Road Closure
Park Street Lane plot 6 & 7 30m East of jct with Scott Rd to jct with Havelock St	Demolition of ground floor slab over basement	17.07.17	Jan 2019	SRM Neil Jones 07779345735	 Road Closure Park Street Lane
Wood Street, Cathays Outbound from Havelock Street to Scott Road	Crane	14.07.18 06.00	15.07.18 22.00		 Road Closure Outbound Only
Newport Road Lane, Adamsdown	Demolition & Re-development	31.07.17	Jan 2019	GallifordTry Malcolm Sainsbury 07436035305	 Road Closure






Bute Street Under Rail Bridge	Custom House Street New Housing Development	11.10.17	11.10.18	Horan Construction Ltd 02920 482048 ADL Traffic	Westside Footway Closed  Road Closure
Churchlands Development Ty Draw Road (leading to Pentwyn Road)	Section 278 Works	12.02.18	Dec 2018	Horan Construction/Redrow 02920 482048 Dafydd James	 Give & Take  Road Closure
O/S entrance to Corpas Christie High School		09.04.18	Dec 2018		
North Road (Car Park) from Ambulance Depot to Jct of Corbett Rd/Bute Park Ent Corbett Road junc North Road	Cycle Scheme	05.03.18	August 18	Alun Griffiths 01873 857211 Anand Wills - Design	 Give & Take  Give & Take Lane Closures
St Mary Street Area 1 - St Mary Street, between church Street & Guildhall Place Area 2 – St Mary Street, between Guildhall Place & Wood Street <i>St John Street</i>	Anti-Terror Bollards Scheme	12.03.18	31.06.18	Calibre Contracting 01443 716295 Steve Irish - Design	 Road Closure
Howardian Primary School Hammond Way	Crossing Upgrade Scheme Drainage works Kerbing, Drainage, Streetlighting	29.05.18 12.07.18 09.30 16.07.18 09.30	August 18 13.07.18 15.30 03.08.18 15.30	Alun Griffiths Contractors Amberon 01633 250580 Design & Delivery	 Give & Take  Temporary Traffic Lights Two Way Lights  Temporary Traffic Lights Four Way Lights
St Andrews Place, Cathays from the junction with Park Place to the junction with St Andrews Crescent	Crane Dismantle	14.07.18 07.00	15.07.18 20.00	J & G Traffic Ltd 01483 278666	 Road Closure
Speedway – Event Scott Road and Park Street will be closed as a result of the need to prepare Gate 5 and protect queuing fans. •Tudor Street from its junction with Clare Road to its junction with Wood Street (access for residents and traders will be permitted via Fitzhammon Embankment.) •Plantagenet Street and Beauchamp Street from their junctions with Despenser Place to their junctions with Tudor Street (access for residents and traders will be permitted.) •Saunders Road from its junction with St Mary Street. •Customhouse Street throughout its length (access to private car parks will be permitted). •Penarth Road from its junction with Saunders	Public Safety/Crowd Control	21.07.18 07.00 15.00	21.07.18 21.30	CCC Traffic Management	 Road Closure

<p>Road to the entrance leading to the rear of the Central Train Station.</p> <ul style="list-style-type: none"> The following roads will be closed in their entirety: High Street, St Mary Street, Caroline Street, Wood Street, Central Square, Westgate Street, Quay Street, Guildhall Place, Golate, Park Street, Havelock Street and Scott Road. Post event, there may be a need to put a lane closure, or hold traffic on Cowbridge Road East/Castle Street adjacent to gate 1. <p>Additions:</p> <ul style="list-style-type: none"> The Speedway Fanzone will take place outside City Hall in the Civic centre. Road closure to facilitate this is as follow: King Edward VII Ave from its junction with City Hall Rd to its junction with Boulevard de Nantes from 5am to 8pm. Civic Centre: Access to the Civic Centre will be controlled, with access allowed only for event-day parking, limited commuter parking, loading and access to private car parks. Roads affected include: King Edward VII Avenue, Museum Avenue, City Hall Road, College Road & Gorsedd Gardens Road 					
Fitzalan Place, Adamsdown	Safety Camera Upgrade	22.07.18	22.07.18	ERH Communications 01633 484343 Jenoptik 01189130365	 Give & Take Lane Closure
Newport Road Junction with Dumfries Place	Cable Upgrade	31.07.18	25.08.18	Western Power Distribution Balfour Beatty	Bus Lane Suspension
Cathays Terrace from its junction with Minny Street north to its junction with May Street	Pole Replacement	05.08.18 08.30	05.08.18 15.30	USL-Group 01639 814674 Amberon 01633 250580	 ROAD CLOSED Road Closure
Dorchester Avenue & Winchester Avenue, Penylan	Footway/Crossing Improvements	06.08.18	10.09.18	Calibre Mike Crothers - Design	 Give & Take Footway Works
<i>Park Place, Cathays</i>	<i>S278 Development Works</i>	<i>13.08.18</i>	<i>March 2020</i>	<i>Bams</i>	 Give & Take

Cardiff West









Area includes: Caerau, Canton, Creigau & St Fagans, Ely, Fairwater, Llandaff, Pentyrch, Radyr & Morganstown, Riverside and Leckwith

Location / Description	Reason for works	Proposed Duration		Organiser including contact details	Traffic Management
		Est from	Est To		
Plas Dŵr North Development Clos Parc Radur, Radyr	Housing Development	24.04.17	30.02.19	Redrow/Alun Griffiths Iain Whitelock 07966 534820 Amberon 01633 250580	 Temporary Traffic Lights Two Way Lights

A4119 Llantrisant Road	Housing Development	15.01.18	TBC	Barretts/Walters Aplant Lux	 Temporary Traffic Lights Two Way Lights
	Drainage Works	16.07.18	27.07.18		
Victoria Park Road East, Canton junction with Thompson Avenue, Chargot Road, Romilly Road West & Halsbury Road	Gas Main Replacement	09.07.18	13.07.18	Wales & West Utilities Forest 02920 284700	 Temporary Traffic Lights Multi Way Lights
Main Road, Gwaelod-y-Garth	Gas Main Replacement	30.07.18	24.08.18	Wales & West Utilities	 Temporary Traffic Lights Two Way Lights
Grosvenor Street Railway Bridge	Safety Examination	30.07.18 23.00	31.07.18 05.30	Amey - Martin Powles Centurion 01132 775360	 Temporary Traffic Lights Multi Way Lights *Switch Off Agreed*
Waungron Road, Fairwater	Safety Examination	31.07.18 23.00	01.08.18 05.30	Centurion 0113 277 5360	 Temporary Traffic Lights Two Way Lights *Switch Off Agreed*














Cardiff North



Area includes: Gabalfa, Heath, Lisvane, Llandaff North, Llanishen, Thornhill, Pontprennau, St Mellons & Old St Mellons, Rhiwbina, Whitchurch & Tongwynlais

Location / Description	Reason for works	Proposed Duration		Organiser including contact details	Traffic Management
		Est from	Est To		
Pentwyn Link (A4232) & Church Road Church Road to its junction with Bridge Road. Bridge Road, Old St Mellon's	St Edeyrn's Development	11.07.16	31.06.18	Horan 07779033552 Cone Masters	 Road Closure  Temporary Traffic Lights Temp 20MPH Speed Limit
A48(M) St Mellons Inbound to the roundabout with Cypress Drive	S278 Development/Utility Works	03.07.17	30.06.18	Walters UK Ltd Carl Jones 07977 197125 A Plant Lux	 Give & Take Lane Closure
Glamorgan Canal Bridge, Ty Mawr Road, Whitchurch	Railway Bridge Upgrade	08.05.18 07.00am	August 2018	Centregreat Rail 02920815664 Forest 02920 284700	 Road Closure Access for pedestrians and cyclists will remain open
Llanidloes Road, Gabalfa from Cathedral View to Heol Pencarreg	Resurfacing	17.07.18	01.08.18	Alun Griffiths Amberon 01633 250580	 Road Closure
Northern Ave, Manor Way to Merthyr Road	Cabling	22.07.18 08.00	22.07.18 18.00	Barden Network 01685 387658 Amberon 01633 250580	 Give & Take Lane Closure
St Mellon's Road, Pontprennau from jct with Bridge Road to jct with Parkwall Road	Gas Main Replacement	23.07.18	01.09.18	Wales & West Utilities Forest 02920 284700	 Road Closure
Western Avenue Jct with Excelsoir Road	Maintenance Work to Telecom Mast	22.07.18 07.00	22.07.18 15.00	Centurion TM 01132 775360	 Give & Take Lane Closure

Cardiff South

Area includes: Butetown, Grangetown, Llanrumney, Rumney, Splott, Trowbridge

Location / Description	Reason for works	Proposed Duration		Organiser including contact details	Traffic Management
		Est from	Est To		
Splott Road Bridge, Splott	Bridge Demolition	27.02.17	July 2018	Network Rail Forest 01633 284700	 Multi Way Lights
Ystrad Street, Taff Embankment and Taff Terrace	Greener Grangetown Drainage Works	08.01.18	July 2018	ERH 01633 484343 Chris Eynon 07771811886	 Road Closure
Taff Embankment/Taff Terrace/Aber Street	Planning and Imprinting	02.07.18 & 09.07.18	06.07.18 15.07.18	Calibre	 Road Closure
Ysgol Glan Morfa – Primary School East Tyndall Street/Lewis Street	Crossing Upgrade, Raised Tables, Planning & Resurfacing	11.06.18	03.09.18	Nathan Thomas – Design Alun Griffiths	Footway Works  Three Way Lights
Food & Drink Festival Bute Crescent	Event	05.07.18	09.07.18	Special Events Team	 Road Closure
Britannia Quay Harbour Drive		04.07.18	12.07.18		
Rover Way from its junction with Tide Fields Road to its junction with the access road to Tesco Pengam Green	Resurfacing	06.07.18 19.00	06.07.18 05.30	Calibre Assets	 Road Closure
Clive Street Junction with Ferry Road	Cover Replacement	12.07.18 18.00	12.07.18 20.30	Peter Duffy Ltd Amberon 01633 250580	 Multi Way Lights
Clive Street from its junction with Ferry Road Northbound only to its junction with Penarth Road		12.07.18 20.30	12.07.18 23.00		 Road Closure
Rover Way Junction with Seawall Road	Topographical Survey	15.07.18 07.30	15.07.18 15.30	Vectos Infrastructure 0161 228 1008	 Three Way Lights
East Tyndall Street from its junction with Lewis Road east	Removal of the Traffic Island	15.07.18 08.00	15.07.18 18.00	Alun Griffiths 01873 857211 Amberon 01633 250580	 Road Closure
Greenway Road jct with Llanstephan Road	Safety Camera Upgrade	16.07.18 09.30	16.07.18 15.30	ERH Communications 01633 484343 Jenoptik 01189130365	 Three Way Lights
Newport Road, Rumney Near Jct with Claremont Avenue	Safety Camera Upgrade	17.07.18 09.30	17.07.18 15.30	ERH Communications 01633 484343 Jenoptik 01189130365	 Lane Closure
Bute Town Tunnels East Bore from the Ferry Road Off Slip	Tunnel Maintenance	17.07.18 19.00 Both Nights	18.07.18 06.00	Telematics	 Road Closure

Bute Street from its junction with James Street to its junction with West Bute Street/Hemingway Road	Filming	23.07.18 18.30	23.07.18 22.30	Bad Wolf 07974653963 Forest 01633 284700	 
--	---------	-------------------	-------------------	---	---

Note: All Italics text is still to be confirmed