

Cardiff Council: Weekly Road Report 2017 Period from 25th May 2018

www.roadworks.org <http://www.cardiff.gov.uk/roadworks> www.cardiff.gov.uk/highway-improvements

Key:



Signing &
Guarding



Temporary
Traffic Lights



Road
Closure



Stop & Go
Boards










Give &
Take













Emergency

Cardiff Central




Area includes: City Centre, Cathays, Adamsdown, Cyncoed, Pentwyn, Plasnewydd/ Roath, Penylan.






Location / Description	Reason for works	Proposed Duration		Organiser including contact details	Traffic Management
		Est from	Est To		
<i>Night time closures</i> Greyfriars & St Marys Street	Crowd Safety	Friday Nights 22.30pm	Saturday Nights 04.00am	Cardiff Council Night time Economy Team Darren Edwards 07976850544 John Evans 07969089202	 Road Closure
Marland House, Cathays	Demolition / Enabling Works	03.05.16	30.08.18	Cardiff Council / Sir Robert McAlpine 07794327730	 Road Closure
Bridge Street Student Accommodation	S278 Enabling Works	16.01.17	29.06.18	Watkin Jones Richard Ingram 07717 473082	 Road Closure One Way System in place
Central Square City Centre Development Wood Street (Central Square) / Scott Road,	BBC Development	Jan 2016	August 2018	Brain ISG -07867424078	 Road Closure
Park Street Lane plot 6 & 7 30m East of jct with Scott Rd to jct with Havelock St	Demolition of ground floor slab over basement	17.07.17	Jan 2019	SRM Neil Jones 07779345735	 Road Closure Park Street Lane
Newport Road Lane, Adamsdown	Demolition & Re- development	31.07.17	Jan 2019	GallifordTry Malcolm Sainsbury 07436035305	 Road Closure
Bute Street Under Rail Bridge	Custom House Street New Housing Development	11.10.17	11.10.18	Horan Construction Ltd 02920 482048 ADL Traffic	Westside Footway Closed  Road Closure
Wharton Street, Cathays	Anti-Terrorist Scheme Bollard Installation	10.01.18	25.05.18	ATG Steve Irish 02920873338	Loading/Disabled Bay Suspension

Churchlands Development Ty Draw Road (leading to Pentwyn Road)	Section 278 Works	12.02.18	Dec 2018	Horan Construction/Redrow 02920 482048 Dafydd James	 Give & Take  Road Closure
O/S entrance to Corpas Christie High School		09.04.18	Dec 2018		
North Road (Car Park) from Ambulance Depot to Jct of Corbett Rd/Bute Park Ent Corbett Road junc North Road	Cycle Scheme	05.03.18	August 18	Alun Griffiths 01873 857211 Anand Wills - Design	 Give & Take  Give & Take Lane Closures
St Mary Street Area 1 - St Mary Street, between church Street & Guildhall Place Area 2 – St Mary Street, between Guildhall Place & Wood Street <i>St John Street</i>	Anti-Terror Bollards Scheme	12.03.18 <i>01.06.18</i>	31.05.18 <i>29.06.18</i>	Calibre Contracting 01443 716295 Steve Irish - Design	 Road Closure
Cyn Coed Road to Pen Y Lan Terrace	Gas Main Replacement	21.05.18	08.06.18	Wales & West Utilities Forest 02920 284700	 Two Way Lights
Howardian Primary School Hampton Court Road Hammond Way Colchester Avenue	Crossing Upgrade Scheme	29.05.18	August 18	Alun Griffiths Contractors Amberon 01633 250580 Nathan Thomas 02922330120	 Give & Take  Two Way Lights
Churchill Way	Lamp Column Inspection	30.05.18 22.00	31.05.18 01.00	Street Lighting Centregreat	 Give & Take
Depot In The Castle – Event O/S Cardiff Castle	Crowd Control	02.06.18 22.00	02.06.18 23.30	CCC Traffic Management	 Give & Take Lane Closure

Cardiff West








Area includes: Caerau, Canton, Creigau & St Fagans, Ely, Fairwater, Llandaff, Pentyrch, Radyr & Morganstown, Riverside and Leckwith


Location / Description	Reason for works	Proposed Duration		Organiser including contact details	Traffic Management
		Est from	Est To		
Plas Dŵr North Development Clos Parc Radur, Radyr	Housing Development	24.04.17	30.02.19	Redrow/Alun Griffiths Iain Whitelock 07966 534820 Amberon 01633 250580	 Two Way Lights
A4119 Llantrisant Road	Housing Development	15.01.18	TBC	Barretts/Walters Aplant Lux	 Two Way Lights
Duffryn Avenue, Cyncoed	Footpath Reconstruction Works	03.05.18 09.30am	27.05.18 15.30pm	Alun Griffiths 07966 318 118 Amberon 01633 250580	 Multi Way Lights

Romilly Crescent junction with Llandaff Road	Interim to Perm Reinstatement	TBC	TBC	Intervention Services Lee James 07917 236993	 Multi Way Lights *Switch Off Agreed*
Leckwith Road from Wellington St/Atlas Road south to Sloper Road	Patching & Lining	23.05.18 20.00	26.05.18 05.30	Calibre Rob Dunning Amberon 01633 250580	 Road Closure
Ty-Nant Road, Creigau from its junction with Llantrisant rd to junction with Ffordd Dinefwr	Kerbing and Resurfacing work	29.05.18 19.30	01.06.18 22.00	Alun Griffiths Assets Amberon 01633 250580	 Road Closure
Garth Hill, Gwaelod-y-garth Main Road, Gwaelod-y-Garth	Gas Main Replacement	29.05.18 08.00 25.06.18 08.00	11.06.18 18.00 13.07.18 18.00	Wales & West Utilities	 Road Closure
Pentrebane Road, Pentrebane Jct with Beechly Drive	Drainage Works	29.05.18	22.06.18	KW Bell 01594824482 Forest 02920 284700	 Multi Way Lights

Cardiff North










Area includes: Gabalfa, Heath, Lisvane, Llandaff North, Llanishen, Thornhill, Pontprennau, St Mellons & Old St Mellons, Rhiwbina, Whitchurch & Tongwynlais

Location / Description	Reason for works	Proposed Duration		Organiser including contact details	Traffic Management
		Est from	Est To		
Pentwyn Link (A4232) & Church Road Church Road to its junction with Bridge Road. Bridge Road, Old St Mellon's	St Edeyrn's Development	11.07.16	31.05.18	Horan 07779033552 Cone Masters	 Road Closure  Temp 20MPH Speed Limit
A48(M) St Mellons Inbound to the roundabout with Cypress Drive	S278 Development/Utility Works Resurfacing Works	03.07.17 TBC	30.05.18 TBC	Walters UK Ltd Carl Jones 07977 197125 A Plant Lux	 Lane Closure
Lisvane Road junction with South Rise and Woodside Court, Lisvane	Footway Improvements and Raised Table Crossing	05.02.18 09.30am	27.05.18 15.00pm	Design & Delivery ERH 01633 484343	 Three Way Lights
Glamorgan Canal Bridge, Ty Mawr Road, Whitchurch	Railway Bridge Upgrade	08.05.18 07.00am	August 2018	Centregreat Rail 02920815664 Forest 02920 284700	 Road Closure Access for pedestrians and cyclists will remain open
Iron Bridge Road, Tongwynlais	Drainage & Patching Works	14.05.18	25.05.18	Assets Calibre	 Road Closure
Maes-Y-Coed Road, Heath	S278/S38 Scheme Footway Reconstruction	14.05.18 09.30	08.06.18 15.30	Dafydd James	Footway Closure
Allensbank Road/ Whitchurch Road Junction	Gabalfa 20mph Scheme	25.05.18 19.00	26.05.18 05.00	ERH Gareth Dean - Design	 Three Way Lights *Switch off Agreed*

Hastings Crescent, St Mellons, from junction with William Nicholls Dr to Gould Close	Tree Cutting	29.05.18 08.00	29.05.18 18.00	Amberon 01633 250580	 Road Closure
--	--------------	-------------------	-------------------	----------------------	--

Cardiff South

Area includes: Butetown, Grangetown, Llanrumney, Rumney, Splott, Trowbridge

Location / Description	Reason for works	Proposed Duration		Organiser including contact details	Traffic Management
		Est from	Est To		
Splott Road Bridge, Splott	Bridge Demolition	27.02.17	June 2018	Network Rail Forest 01633 284700	 Multi Way Lights
Ystrad Street and Taff Embankment to corner of Llanbradach St	Greener Grangetown Drainage Works	08.01.18	May 2018	ERH 01633 484343 Chris Eynon 07771811886	 Road Closure
Taff Terrace and Taff Embankment to corner of Abercynon St		08.01.18	May 2018		
Cymmer St and Taff Embankment to corner of Llanbradach St		08.01.18	May 2018		
Crickhowell Road, St Mellons	Section 50 Works Gas Main Installation	21.05.18	01.06.18	CM Utilities 07495702522	 Multi Way Lights
Queensgate to Ocean Way	GRASP	25.05.18 09.30	25.05.18 12.00	Gerry Capelin Highway Maintenance	 Lanes 1 & 2 EB & WB
East Moors Viaduct	GRASP	27.05.18 05.00	27.05.18 11.00	Gerry Capelin Highway Maintenance	 Road Closure
Central Link	GRASP	31.05.18 09.30 01.06.18 09.30	31.05.18 15.00 01.06.18 12.00	Gerry Capelin Highway Maintenance	 Lane 1 NB & SB
Rover Way junction with Seawall Road	Drainage Survey	01.06.18 20.00	02.06.18 04.00	Flood and Coastal Risk Management 02922 330965	 Multi Way Lights
Newport Road, Rumney O/S No 898	Ducting	03.06.18	03.06.18	BT Forest 01633 284700	 Lane Closure
Grangetown Festival Parade - EVENT Route: Havelock Place Hub – onto Penarth Road – up Corporation Road into Grange Gardens	Crowd Safey	16.06.18 11.15	16.06.18 12.00	CCC Traffic Management	 Road Closure ROLLING ROAD CLOSURE

Note: All Italics text is still to be confirmed