

## Cardiff Council: Weekly Road Report 2017 Period from 18<sup>th</sup> May 2018

[www.roadworks.org](http://www.roadworks.org) <http://www.cardiff.gov.uk/roadworks> [www.cardiff.gov.uk/highway-improvements](http://www.cardiff.gov.uk/highway-improvements)

Key:



Signing &  
Guarding



Temporary  
Traffic Lights



Road  
Closure



Stop & Go  
Boards











Give &  
Take






Emergency

### Cardiff Central

Area includes: City Centre, Cathays, Adamsdown, Cyncoed, Pentwyn, Plasnewydd/ Roath, Penylan.






Location / Description	Reason for works	Proposed Duration		Organiser including contact details	Traffic Management
		Est from	Est To		
<i>Night time closures</i> Greyfriars & St Marys Street	Crowd Safety	Friday Nights 22.30pm	Saturday Nights 04.00am	Cardiff Council Night time Economy Team Darren Edwards 07976850544 John Evans 07969089202	 Road Closure
Marland House, Cathays	Demolition / Enabling Works	03.05.16	30.08.18	Cardiff Council / Sir Robert McAlpine 07794327730	 Road Closure
Bridge Street Student Accommodation	S278 Enabling Works	16.01.17	29.06.18	Watkin Jones Richard Ingram 07717 473082	 Road Closure  One Way System in place
Central Square City Centre Development Wood Street (Central Square) / Scott Road,	BBC Development	Jan 2016	August 2018	Brain ISG -07867424078	 Road Closure
Park Street Lane plot 6 & 7 30m East of jct with Scott Rd to jct with Havelock St	Demolition of ground floor slab over basement	17.07.17	Jan 2019	SRM Neil Jones 07779345735	 Road Closure  <b>Park Street Lane</b>
Newport Road Lane, Adamsdown	Demolition & Re- development	31.07.17	Jan 2019	GallifordTry Malcolm Sainsbury 07436035305	 Road Closure
Bute Street Under Rail Bridge	Custom House Street New Housing Development	11.10.17	11.10.18	Horan Construction Ltd 02920 482048 ADL Traffic	 Road Closure  <b>Westside Footway Closed</b>
Wharton Street, Cathays	Anti-Terrorist Scheme Bollard Installation	10.01.18	25.05.18	ATG Steve Irish 02920873338	 Road Closure  <b>Loading/Disabled Bay Suspension</b>








Churchlands Development Ty Draw Road (leading to Pentwyn Road)  O/S entrance to Corpas Christie High School	Section 278 Works	12.02.18  09.04.18	Dec 2018  Dec 2018	Horan Construction/Redrow 02920 482048 Dafydd James	 Give & Take   Road Closure
North Road (Car Park) from Ambulance Depot to Jct of Corbett Rd/Bute Park Ent  Corbett Road junc North Road	Cycle Scheme	05.03.18	August 18	Alun Griffiths 01873 857211 Anand Wills - Design	 Give & Take   Give & Take Lane Closures
St Mary Street Area 1 - St Mary Street, between church Street & Guildhall Place Area 2 – St Mary Street, between Guildhall Place & Wood Street  <i>St John Street</i>	Anti-Terror Bollards Scheme	12.03.18  <i>01.06.18</i>	31.05.18  <i>29.06.18</i>	Calibre Contracting 01443 716295 Steve Irish - Design	 Road Closure
Fitzalan Place junction with Moira Terrace	Safety Camera Upgrade	20.05.18	20.05.18	ERH Communications 01633 484343 Jenoptik 01189130365	 Give & Take Lane Closure
<b>Monster Jam – Event</b>  Scott Rd & Park St will be closed as a result of the need to prepare Gate 5 and to protect queuing fans.  <b><u>Closed in their entirety :</u></b> High St, St. Mary St, Caroline St, Wood St, Central Sq, Westgate St, Quay St, Guildhall Pl, Golate, Park St, Havelock St & Scott Rd.  For the partial road closure the following roads will also be closed: <ul style="list-style-type: none"> <li>• Tudor St from its junction with Clare Rd to its junction with Wood St (access for residents &amp; traders will be permitted via Fitzhammon Embankment)</li> <li>• Plantagenet St &amp; Beauchamp St from their junctions with Despenser Place to their junctions with Tudor St (access for residents &amp; traders will be permitted)</li> <li>• Saunders Road from its junction with St Mary Street</li> <li>• Customhouse Street throughout its length (access to private car parks will be permitted)</li> </ul>	Crowd Control	19.05.18  7.00am  12.30pm	19.05.18   18.30pm	CCC Traffic Management	 Road Closure  If crowds require there potentially could be an earlier closure from 10am**

<ul style="list-style-type: none"> <li>Penarth Road from its junction with Saunders Road to the entrance leading into the rear of the Central Train Station</li> </ul> <p><b>Additions:</b> Civic Centre: Access to part of the Civic Centre will be controlled throughout the day from 7am, with access for parking allowed only for those attending the event, limited commuter parking, loading and access to private car parks. Roads affected include: King Edward VII Avenue, Museum Avenue, City Hall Road, College Road &amp; Gorsedd Gardens Road.</p>		7.00am			
Cyn Coed Road to Pen Y Lan Terrace	Gas Main Replacement	21.05.18	08.06.18	Wales & West Utilities Forest 02920 284700	 Give & Take
Howardian Primary School Hampton Court Road Hammond Way Colchester Avenue	Crossing Upgrade Scheme	29.05.18	August 18	Alun Griffiths Contractors Amberon 01633 250580 Nathan Thomas 02922330120	 Give & Take
Depot In The Castle – <b>Event</b> O/S Cardiff Castle	Crowd Control	02.06.18 22.00	02.06.18 23.30	CCC Traffic Management	 Give & Take Lane Closure

### Cardiff West







Area includes: Caerau, Canton, Creigau & St Fagans, Ely, Fairwater, Llandaff, Pentyrch, Radyr & Morganstown, Riverside and Leckwith





Location / Description	Reason for works	Proposed Duration		Organiser including contact details	Traffic Management
		Est from	Est To		
Plas Dŵr North Development Clos Parc Radur, Radyr	Housing Development	24.04.17	30.02.19	Redrow/Alun Griffiths Iain Whitelock 07966 534820 Amberon 01633 250580	 Temporary Traffic Lights Two Way Lights
A4119 Llantrisant Road	Housing Development	15.01.18	TBC	Barretts/Walters Aplant Lux	 Temporary Traffic Lights Two Way Lights
Duffryn Avenue, Cyncoed	Footpath Reconstruction Works	03.05.18 09.30am	27.05.18 15.30pm	Alun Griffiths 07966 318 118 Amberon 01633 250580	 Temporary Traffic Lights Multi Way Lights
Romilly Crescent junction with Llandaff Road	Interim to Perm Reinstatement	TBC	TBC	Intervention Services Lee James 07917 236993	 Temporary Traffic Lights Multi Way Lights <b>*Switch Off Agreed*</b>
Merches Gardens, from jct with Dinas Street to its jct with Mardy Street	Filming	20.05.18 09.00	20.05.18 19.00	Boom Cymru TV Forest 02920 284700	 Road Closure
Mardy Street at the jct with Merches Gardens					

					 Stop & Go Boards
A4232 Culver to Leckwith A4232 Leckwith to Queensgate	Street Light Replacement	20.05.18 20.30 23.05.18 20.30	22.05.18 05.30 24.05.18 05.30	Street Lighting Chris Jones	 Give & Take Lane Closures
A4232 Leckwith to Queensgate	GRASP	21.05.18 09.30	21.05.18 15.00	Gerry Capelin Highway Maintenance	 Give & Take Lane 1 Closure
Leckwith Road from the entrance to the retail park north to Sloper Road Leckwith Road from Wellington St/Atlas Road south to Sloper Road	Patching & Lining	22.05.18 20.00 23.05.18 20.00	23.05.18 05.30 26.05.18 05.30	Calibre Rob Dunning Amberon 01633 250580	 ROAD CLOSED Road Closure
A4232 Leckwith to Culver	GRASP	24.05.18 09.30	24.05.18 15.00	Gerry Capelin Highway Maintenance	 Give & Take Lane 1 Closure
Garth Hill, Gwaelod-y-garth Main Road, Gwaelod-y-Garth	Gas Main Replacement	29.05.18 08.00 25.06.18 08.00	11.06.18 18.00 13.07.18 18.00	Wales & West Utilities	 ROAD CLOSED Road Closure
Pentrebane Road, Pentrebane Jct with Beechly Drive	Drainage Works	29.05.18	22.06.18	KW Bell 01594824482 Forest 02920 284700	 Temporary Traffic Lights Multi Way Lights

### Cardiff North









Area includes: Gabalfa, Heath, Lisvane, Llandaff North, Llanishen, Thornhill, Pontprennau, St Mellons & Old St Mellons, Rhiwbina, Whitchurch & Tongwynlais

Location / Description	Reason for works	Proposed Duration		Organiser including contact details	Traffic Management
		Est from	Est To		
<b>Pentwyn Link (A4232) &amp; Church Road</b> Church Road to its junction with Bridge Road. Bridge Road, Old St Mellon's	St Edeyrn's Development	11.07.16	31.05.18	Horan 07779033552 Cone Masters	 ROAD CLOSED Road Closure   Temporary Traffic Lights Temp 20MPH Speed Limit
A48(M) St Mellons Inbound to the roundabout with Cypress Drive	S278 Development/Utility Works  Resurfacing Works	03.07.17  TBC	30.05.18  TBC	Walters UK Ltd Carl Jones 07977 197125 A Plant Lux	 Give & Take Lane Closure
Lisvane Road junction with South Rise and Woodside Court, Lisvane	Footway Improvements and Raised Table Crossing	05.02.18 09.30am	20.05.18 15.00pm	Design & Delivery ERH 01633 484343	 Temporary Traffic Lights Three Way Lights
Glamorgan Canal Bridge, Ty Mawr Road, Whitchurch	Railway Bridge Upgrade	08.05.18 07.00am	August 2018	Centregreat Rail 02920815664 Forest 02920 284700	 ROAD CLOSED Road Closure  Access for pedestrians and cyclists will remain open
Iron Bridge Road, Tongwynlais	Drainage & Patching Works	14.05.18	25.05.18	Assets Calibre	 ROAD CLOSED Road Closure

Maes-Y-Coed Road, Heath	S278/S38 Scheme Footway Reconstruction	14.05.18 09.30	08.06.18 15.30	Dafydd James	Footway Closure
O/S No 20 Manor Way	Pole Replacement	20.05.18	20.05.18	USL Group 01639 814674 APlant Lux	 Give & Take Lane Closure
A48 St Mellons to Llanedeyrn	GRASP	20.05.18 05.00	20.05.18 11.00	Gerry Capelin Highway Maintenance	 Give & Take Lane 2 Closure EB&WB
Thornhill Road	Surface Dressing	21.05.18	23.05.18	Assets Gareth Jones	 Stop & Go Boards
Cherry Orchard road Junction of Bloomfield	Ramps	23.05.18 09.30	23.05.18 15.30	ERH 01633 484343 Nathan Thomas	 Temporary Traffic Lights Three Way Lights

### Cardiff South

Area includes: Butetown, Grangetown, Llanrumney, Rumney, Splott, Trowbridge

Location / Description	Reason for works	Proposed Duration		Organiser including contact details	Traffic Management
		Est from	Est To		
Splott Road Bridge, Splott	Bridge Demolition	27.02.17	June 2018	Network Rail Forest 01633 284700	 Temporary Traffic Lights Multi Way Lights
Ystrad Street and Taff Embankment to corner of Llanbradach St	Greener Grangetown Drainage Works	08.01.18	May 2018	ERH 01633 484343 Chris Eynon 07771811886	 Road Closure
Taff Terrace and Taff Embankment to corner of Abercynon St		08.01.18	May 2018		
Cymmer St and Taff Embankment to corner of Llanbradach St		08.01.18	May 2018		
Willowbrook Drive junction with Heol Trostre	Crossing Upgrade & Resurfacing Works	03.04.18 09.30am	15.05.18 15.30pm	Alun Griffiths 01873 857211 Amberon 01633 250580	 Temporary Traffic Lights Three Way Lights
Greenway Road junction with Wentloog Road	Ducting/Chamber Construction	21.05.18 09.30	23.05.18 15.30	Bt Arvan 07971551140	 Temporary Traffic Lights Three Way Lights
A4232 Queensgate to Leckwith	GRASP	22.05.18 23.05.18 09.30	22.05.18 23.05.18 15.00	Gerry Capelin Highway Maintenance	 Give & Take Lane 1 Westbound Lane 2 EB & WB
Queensgate to Ocean Way	GRASP	25.05.18 09.30	25.05.18 12.00	Gerry Capelin Highway Maintenance	 Give & Take Lanes 1 & 2 EB & WB
East Moors Viaduct		27.05.18 05.00	27.05.18 11.00	Gerry Capelin Highway Maintenance	 Road Closure
Central Link	GRASP	31.05.18 09.30 01.06.18 09.30	31.05.18 15.00 01.06.18 12.00	Gerry Capelin Highway Maintenance	 Give & Take Lane 1 NB & SB

*Note: All Italics text is still to be confirmed*