

## Cardiff Council: Weekly Road Report 2017

### Period from 11<sup>th</sup> May 2018

[www.roadworks.org](http://www.roadworks.org) <http://www.cardiff.gov.uk/roadworks> [www.cardiff.gov.uk/highway-improvements](http://www.cardiff.gov.uk/highway-improvements)

Key:



Signing &  
Guarding



Temporary  
Traffic Lights



Road  
Closure



Stop & Go  
Boards










Give &  
Take









Emergency


#### Cardiff Central

Area includes: City Centre, Cathays, Adamsdown, Cyncoed, Pentwyn, Plasnewydd/ Roath, Penylan.

Location / Description	Reason for works	Proposed Duration		Organiser including contact details	Traffic Management
		Est from	Est To		
<i>Night time closures</i> Greyfriars & St Marys Street	Crowd Safety	Friday Nights 22.30pm	Saturday Nights 04.00am	Cardiff Council Night time Economy Team Darren Edwards 07976850544 John Evans 07969089202	 Road Closure
Marland House, Cathays	Demolition / Enabling Works	03.05.16	30.08.18	Cardiff Council / Sir Robert McAlpine 07794327730	 Road Closure
Bridge Street Student Accommodation	S278 Enabling Works	16.01.17	29.06.18	Watkin Jones Richard Ingram 07717 473082	 Road Closure  One Way System in place
Central Square City Centre Development Wood Street (Central Square) / Scott Road,	BBC Development	Jan 2016	August 2018	Brain ISG -07867424078	 Road Closure
Park Street Lane plot 6 & 7 30m East of jct with Scott Rd to jct with Havelock St	Demolition of ground floor slab over basement	17.07.17	Jan 2019	SRM Neil Jones 07779345735	 Road Closure  <b>Park Street Lane</b>
Newport Road Lane, Adamsdown	Demolition & Re- development	31.07.17	Jan 2019	GallifordTry Malcolm Sainsbury 07436035305	 Road Closure
Bute Street Under Rail Bridge	Custom House Street New Housing Development	11.10.17	11.10.18	Horan Construction Ltd 02920 482048 ADL Traffic	<b>Westside Footway Closed</b>   Road Closure
Wharton Street, Cathays	Anti-Terrorist Scheme Bollard Installation	10.01.18	25.05.18	ATG Steve Irish 02920873338	<b>Loading/Disabled Bay Suspension</b>














<ul style="list-style-type: none"> <li>Womanby</li> <li>High Street and St Mary Street</li> <li>Central Square, Duke St, High St, Quay St</li> </ul> <p>-----</p> <ul style="list-style-type: none"> <li>Castle Street</li> <li>Kingsway</li> <li>Castle Street Bridge (Cowbridge Road East) from its junction with Castle Street/ Westgate Street through to its junction With Cathedral Road / Lower Cathedral Road.</li> </ul> <ul style="list-style-type: none"> <li>Station Terrace In its entirety Buses/cars will be able to exit the Capital Shopping Centre via North Edward St/Station Terrace northbound on to Newport Rd/Dumfries Plc. Buses will have access in both Directions.</li> </ul>		13.05.18 05.00am	13.05.18 20.00pm		
<ul style="list-style-type: none"> <li>Station Terrace In its entirety Buses/cars will be able to exit the Capital Shopping Centre via North Edward St/Station Terrace northbound on to Newport Rd/Dumfries Plc. Buses will have access in both Directions.</li> </ul>		09.00am	17.00pm		
<p><b>Cardiff City Parade</b> Leckwith Road along towards Canton going over the Sloper Rd / Broad Street junction and then Wellington St / Atlas Road junction. Along Leckwith Road turn right into Delta St onto Cowbridge Rd East. Cowbridge Rd East eastwards towards the City Centre, over Canton Bridge throughout Castle St / Duke St into the Castle grounds.</p>	Crowd Control	13.05.18 15.00	13.05.18 17.00	CCC Traffic Management	 Road Closure Rolling Road Closure
Wood Street, Cathays	20mph Scheme Road Marking	15.05.18 19.00	15.05.18 23.00	Horan 029 2048 2048 Gareth Dean - Design	 Stop & Go Boards
Fitzalan Place junction with Moira Terrace	Safety Camera Upgrade	20.05.18	20.05.18	ERH Communications 01633 484343 Jenoptik 01189130365	 Give & Take Lane Closure
<p><b>Monster Jam – Event</b></p> <p>Westgate Street throughout its length Wood Street Bridge Lower St Mary Street from the junction with Mill Lane</p> <p><u>In Their Entirety:</u> Quay Street, Guildhall Place, Golate</p>	Crowd Control	19.05.18 12.30pm	19.05.18 18.30pm	CCC Traffic Management	 Road Closure If crowds require there potentially could be an earlier closure from 10am**
Cyn Coed Road to Pen Y Lan Terrace	Gas Main Replacement	21.05.18	08.06.18	Wales & West Utilities Forest 02920 284700	 Give & Take
Howardian Primary School Hampton Court Road Hammond Way	Crossing Upgrade Scheme	29.05.18	August 18	Alun Griffiths Contractors Amberon 01633 250580 Nathan Thomas 02922330120	 Give & Take

Colchester Avenue					
Depot In The Castle – <b>Event</b> O/S Cardiff Castle	Crowd Control	02.06.18 22.00	02.06.18 23.30	CCC Traffic Management	 Give & Take Lane Closure



### Cardiff West

Area includes: Caerau, Canton, Creigau & St Fagans, Ely, Fairwater, Llandaff, Pentyrch, Radyr & Morganstown, Riverside and Leckwith

Location / Description	Reason for works	Proposed Duration		Organiser including contact details	Traffic Management
		Est from	Est To		
Plas Dŵr North Development Clos Parc Radur, Radyr	Housing Development	24.04.17	30.02.19	Redrow/Alun Griffiths Iain Whitelock 07966 534820 Amberon 01633 250580	 Temporary Traffic Lights Two Way Lights
A4119 Llantrisant Road	Housing Development	15.01.18 12.05.18 09.00am 13.05.18 09.00am	TBC 12.05.18 16.00pm 18.00pm	Barretts/Walters Aplant Lux	 Temporary Traffic Lights Two Way Lights
St Fagans Road, Fairwater	Fairwater SRIC Scheme	29.01.18	11.05.18	Alun Griffiths 01873 857211	 Temporary Traffic Lights Three Way Lights
Duffryn Avenue, Cyncoed	Footpath Reconstruction Works	03.05.18 09.30am	27.05.18 15.30pm	Alun Griffiths 07966 318 118 Amberon 01633 250580	 Temporary Traffic Lights Multi Way Lights
Romilly Crescent junction with Llandaff Road	Interim to Perm Reinstatement	TBC	TBC	Intervention Services Lee James 07917 236993	 Temporary Traffic Lights Multi Way Lights <b>*Switch Off Agreed*</b>
Cowbridge Road West, Ely From Colin Way through to Riverside Terrace	Slot Cutting / Drainage Road	08.05.18 19.00	11.05.18 05.30	Forest 02920 284700 Tarmac 01443227552	 Temporary Traffic Lights *Switch off will be required*
Mill Road to be closed					 Road Closure
Wellington Street jct with Wells Street	Safety Camera Upgrade	14.05.18 09.30am	14.05.18 15.30pm	ERH Communications 01633 484343 Jenoptik 01189130365	 Stop & Go Boards
A4232 Culver to Leckwith A4232 Leckwith to Queensgate	Street Light Replacement	20.05.18 20.30 23.05.18 20.30	22.05.18 05.30 24.05.18 05.30	Street Lighting Chris Jones	 Give & Take Lane Closures
A4232 Leckwith to Queensgate	GRASP	21.05.18 09.30	21.05.18 15.00	Gerry Capelin Highway Maintenance	 Give & Take Lane 1 Closure
A4232 Leckwith to Culver	GRASP	24.05.18 09.30	24.05.18 15.00	Gerry Capelin Highway Maintenance	 Give & Take Lane 1 Closure









## Cardiff North

Area includes: Gabalfa, Heath, Lisvane, Llandaff North, Llanishen, Thornhill, Pontprennau, St Mellons & Old St Mellons, Rhiwbina, Whitchurch & Tongwynlais

Location / Description	Reason for works	Proposed Duration		Organiser including contact details	Traffic Management
		Est from	Est To		
Pentwyn Link (A4232) & Church Road Church Road to its junction with Bridge Road. Bridge Road, Old St Mellon's	St Edeyrn's Development	11.07.16	31.05.18	Horan 07779033552 Cone Masters	 Road Closure  Temporary Traffic Lights Temp 20MPH Speed Limit
A48(M) St Mellons Inbound to the roundabout with Cypress Drive	S278 Development/Utility Works  Resurfacing Works	03.07.17  TBC	30.05.18  TBC	Walters UK Ltd Carl Jones 07977 197125 A Plant Lux	 Give & Take Lane Closure
Lisvane Road junction with South Rise and Woodside Court, Lisvane	Footway Improvements and Raised Table Crossing	05.02.18 09.30am  06.05.18	20.05.18 15.00pm  06.05.18	Design & Delivery ERH 01633 484343	 Temporary Traffic Lights Three Way Lights  Road Closure
Glamorgan Canal Bridge, Ty Mawr Road, Whitchurch	Railway Bridge Upgrade	08.05.18 07.00am	August 2018	Centregreat Rail 02920815664 Forest 02920 284700	 Road Closure Access for pedestrians and cyclists will remain open
Rudry Road, Lisvane	Overhead structure Works	13.05.18 08.00	13.05.18 16.00	BT A Plant Lux 03700500792	 Road Closure
Lisvane Road	Ramps & Resurfacing	13.05.18 08.00	13.05.18 18.00	ERH 01633 484343 Nathan Thomas	 Road Closure
A48 St Mellons to Llanedeyrn	GRASP	13.05.18 05.00 20.05.18 05.00	13.05.18 11.00 20.05.18 11.00	Gerry Capelin Highway Maintenance	 Give & Take Lane 1 Closure Lane 2 Closure EB&WB
Iron Bridge Road, Tongwynlais	Drainage & Patching Works	14.05.18	25.05.18	Assets Calibre	 Road Closure
Thornhill Road	Surface Dressing	14.05.18 09.30	15.05.18 15.30	Assets Gareth Jones	 Stop & Go Boards
A4232 North Pentwyn Link	GRASP	15.05.18 09.30	15.05.18 15.00	Gerry Capelin Highway Maintenance	 Give & Take Lane 2 Closure
Maes-Y-Coed Road, Heath	S278/S38 Scheme Footway Reconstruction	14.05.18 09.30	08.06.18 15.30	Dafydd James	Footway Closure
Southern Way North & Southbound	GRASP	16.05.18 09.30	16.05.18 15.00	Gerry Capelin Highway Maintenance	 Give & Take Bus Lanes

**Cardiff South**

Area includes: Butetown, Grangetown, Llanrumney, Rumney, Splott, Trowbridge

Location / Description	Reason for works	Proposed Duration		Organiser including contact details	Traffic Management
		Est from	Est To		
Splott Road Bridge, Splott	Bridge Demolition	27.02.17	June 2018	Network Rail Forest 01633 284700	 Multi Way Lights
Ystrad Street and Taff Embankment to corner of Llanbradach St	Greener Grangetown Drainage Works	08.01.18	May 2018	ERH 01633 484343 Chris Eynon 07771811886	 Road Closure
Taff Terrace and Taff Embankment to corner of Abercynon St		08.01.18	May 2018		
Cymmer St and Taff Embankment to corner of Llanbradach St		08.01.18	May 2018		
Willowbrook Drive junction with Heol Trostre	Crossing Upgrade & Resurfacing Works	03.04.18 09.30am	15.05.18 15.30pm	Alun Griffiths 01873 857211 Amberon 01633 250580	 Three Way Lights
Greenway Road jct Hendre Road	Safety Camera Upgrade	16.05.18 09.30am	16.05.18 15.30pm	ERH Communications 01633 484343 Jenoptik 01189130365	 Stop & Go Boards
Newport Road, Rumney, Rumney Hill	Safety Camera Upgrade	15.05.18 09.30am	15.05.18 15.30pm	ERH Communications 01633 484343 Jenoptik 01189130365	 Lane Closure
A4232 Queensgate to Leckwith	GRASP	22.05.18 23.05.18 09.30	22.05.18 23.05.18 15.00	Gerry Capelin Highway Maintenance	 Lane 1 Westbound Lane 2 EB & WB
Queensgate to Ocean Way	GRASP	25.05.18 09.30	25.05.18 12.00	Gerry Capelin Highway Maintenance	 Lanes 1 & 2 EB & WB
Central Link	GRASP	31.05.18 09.30 01.06.18 09.30	31.05.18 15.00 01.06.18 12.00	Gerry Capelin Highway Maintenance	 Lane 1 NB & SB

*Note: All Italics text is still to be confirmed*