

Cardiff Council: Weekly Road Report 2017 Period from 3rd May 2018

www.roadworks.org <http://www.cardiff.gov.uk/roadworks> www.cardiff.gov.uk/highway-improvements

Key:



Signing &
Guarding



Temporary
Traffic Lights



Road
Closure



Stop & Go
Boards











Give &
Take








Emergency

Cardiff Central

Area includes: City Centre, Cathays, Adamsdown, Cyncoed, Pentwyn, Plasnewydd/ Roath, Penylan.



Location / Description	Reason for works	Proposed Duration		Organiser including contact details	Traffic Management
		Est from	Est To		
<i>Night time closures</i> Greyfriars & St Marys Street	Crowd Safety	Friday Nights 22.30pm	Saturday Nights 04.00am	Cardiff Council Night time Economy Team Darren Edwards 07976850544 John Evans 07969089202	 Road Closure
Marland House, Cathays	Demolition / Enabling Works	03.05.16	30.08.18	Cardiff Council / Sir Robert McAlpine 07794327730	 Road Closure
Bridge Street Student Accommodation	S278 Enabling Works	16.01.17	29.06.18	Watkin Jones Richard Ingram 07717 473082	 Road Closure One Way System in place
Central Square City Centre Development Wood Street (Central Square) / Scott Road,	BBC Development	Jan 2016	August 2018	Brain ISG -07867424078	 Road Closure
Park Street Lane plot 6 & 7 30m East of jct with Scott Rd to jct with Havelock St	Demolition of ground floor slab over basement	17.07.17	Jan 2019	SRM Neil Jones 07779345735	 Road Closure Park Street Lane
Newport Road Lane, Adamsdown	Demolition & Re- development	31.07.17	Jan 2019	GallifordTry Malcolm Sainsbury 07436035305	 Road Closure
Bute Street Under Rail Bridge	Custom House Street New Housing Development	11.10.17	11.10.18	Horan Construction Ltd 02920 482048 ADL Traffic	 Road Closure Westside Footway Closed
Wharton Street, Cathays	Anti-Terrorist Scheme Bollard Installation	10.01.18	25.05.18	ATG Steve Irish 02920873338	 Road Closure Loading/Disabled Bay Suspension









<p>Churchlands Development Ty Draw Road (leading to Pentwyn Road)</p> <p>O/S entrance to Corpas Christie High School</p>	<p>Section 278 Works</p>	<p>12.02.18</p> <p>09.04.18</p>	<p>Dec 2018</p> <p>Dec 2018</p>	<p>Horan Construction/Redrow 02920 482048 Dafydd James</p>	 Give & Take  Road Closure
<p>North Road (Car Park) from Ambulance Depot to Jct of Corbett Rd/Bute Park Ent</p> <p>Corbett Road junc North Road</p>	<p>Cycle Scheme</p>	<p>05.03.18</p>	<p>August 18</p>	<p>Alun Griffiths 01873 857211 Anand Wills - Design</p>	 Give & Take  Give & Take Lane Closures
<p>St Mary Street Area 1 - St Mary Street, between church Street & Guildhall Place Area 2 – St Mary Street, between Guildhall Place & Wood Street</p> <p><i>St John Street</i></p>	<p>Anti-Terror Bollards Scheme</p>	<p>12.03.18</p> <p>01.06.18</p>	<p>31.05.18</p> <p>29.06.18</p>	<p>Calibre Contracting 01443 716295 Steve Irish - Design</p>	 Road Closure
<p>Celyn Avenue, Cyncoed junction with Lakeside Drive</p>	<p>Footway Works</p>	<p>19.03.18 09.30am</p>	<p>11.05.18 15.30pm</p>	<p>Alun Griffiths 01873 857211</p>	 Temporary Traffic Lights Three Way Lights
<p>Car Free Day 2018 – Event</p> <p>King Edward VII Av from its junction with College Road through to City Hal Road *This is to facilitate the build for the event*</p> <ul style="list-style-type: none"> King Edward VII Av Museum Av City Hall Road Gorsedd Gardens College Road <p>-----</p> <ul style="list-style-type: none"> North Road (a470) from its junction with Colum Road through to its junction with Boulevard De Nantes Boulevard De Nantes from its junction with Park Place / Stuttgarter Strasse. Westgate Street Wood Street from its junction with Tudor Street / Fitzhamon Embankment – Scott Road / Havelock and Park Street – St Mary Street from its junction with Wood Street to its junction with Mill Lane. Corbett Street Tudor St from its junction with Clare Rd to its junction with Wood St Bridge. Plantagenet St & Beauchamp St from the junction with Despenser Place to Tudor St Golate Womanby High Street and St Mary Street Central Square, Duke St, High St, Quay Guildhall Place Caroline Street 	<p>Council Event</p>	<p>12.05.18 06.00am</p> <p>13.05.18 Midnight</p> <p>13.05.18 05.00am</p>	<p>12.05.18 20.00</p> <p>13.05.18 20.00pm</p> <p>13.05.18 18.00pm</p>	<p>CCC Traffic Management</p>	 Road Closure Bus Access Only will be permitted Northbound of Westgate Street and exit left onto Cowbridge Road East Pedestrianised areas will have access, however this will also be part of the HSBC Lets Ride Cycle Route.

<p>St</p> <p>-----</p> <ul style="list-style-type: none"> Castle Street • Duke Street Kingsway Castle Street Bridge (Cowbridge Road East) from its junction with Castle Street/ Westgate Street through to its junction With Cathedral Road / Lower Cathedral Road. Station Terrace In its entirety Buses/cars will be able to exit the Capital Shopping Centre via North Edward St/Station Terrace northbound on to Newport Rd/Dumfries Plc. Buses will have access in both Directions. 		13.05.18 05.00am	13.05.18 20.00pm		
Fitzalan Place junction with Moira Terrace	Safety Camera Upgrade	06.05.18 20.05.18	06.05.18 20.05.18	ERH Communications 01633 484343 Jenoptik 01189130365	 Give & Take Lane Closure
Monster Jam – Event Westgate Street throughout its length Wood Street Bridge Lower St Mary Street from the junction with Mill Lane <u>In Their Entirety:</u> Quay Street, Guildhall Place, Golate	Crowd Control	19.05.18 12.30pm	19.05.18 18.30pm	CCC Traffic Management	 Road Closure If crowds require there potentially could be an earlier closure from 10am**
Cyn Coed Road to Pen Y Lan Terrace	Gas Main Replacement	21.05.18	08.06.18	Wales & West Utilities Forest 02920 284700	 Give & Take

Cardiff West





Area includes: Caerau, Canton, Creigau & St Fagans, Ely, Fairwater, Llandaff, Pentyrch, Radyr & Morganstown, Riverside and Leckwith






Location / Description	Reason for works	Proposed Duration		Organiser including contact details	Traffic Management
		Est from	Est To		
Plas Dŵr North Development Clos Parc Radur, Radyr	Housing Development	24.04.17	30.02.19	Redrow/Alun Griffiths Iain Whitelock 07966 534820 Amberon 01633 250580	 Temporary Traffic Lights Two Way Lights
A4119 Llantrisant Road	Housing Development	15.01.18 12.05.18 09.00am 13.05.18 09.00am	TBC 12.05.18 16.00pm 13.05.18 18.00pm	Barretts/Walters Aplant Lux	 Temporary Traffic Lights Two Way Lights

St Fagans Road, Fairwater	Fairwater SRIC Scheme	29.01.18	11.05.18	Alun Griffiths 01873 857211	 Three Way Lights
Duffryn Avenue, Cyncoed	Footpath Reconstruction Works	03.05.18 09.30am	27.05.18 15.30pm	Alun Griffiths 07966 318 118 Amberon 01633 250580	 Multi Way Lights
Romilly Crescent junction with Llandaff Road	Interim to Perm Reinstatement	TBC	TBC	Intervention Services Lee James 07917 236993	 Multi Way Lights *Switch Off Agreed*
Cardiff City Football Stadium - Event Cardiff City V Reading KO -12.30pm Sloper Road from its jct with Bessemer Road through to Leckwith Road	Crowd Control/ Public Safety	06.05.18 13.30pm	06.05.18 15.30pm	South Wales Police & Cardiff City Football	 Road Closure
Cowbridge Road West, Ely From Colin Way through to Riverside Terrace	Slot Cutting / Drainage Road	08.05.18 19.00	11.05.18 05.30	Forest 02920 284700 Tarmac 01443227552	 *Switch off will be required*
Mill Road to be closed					 Road Closure
A48 Western Avenue jct of Waungron Rd to Ely Rd	Street Lantern Replacement	10.05.18 22.30pm	11.05.18 06.00am	Street Lighting Chris Jones	 Lane Closure
Wellington Street jct with Wells Street	Safety Camera Upgrade	14.05.18 09.30am	14.05.18 15.30pm	ERH Communications 01633 484343 Jenoptik 01189130365	

Cardiff North


Area includes: Gabalfa, Heath, Lisvane, Llandaff North, Llanishen, Thornhill, Pontprennau, St Mellons & Old St Mellons, Rhiwbina, Whitchurch & Tongwynlais






Location / Description	Reason for works	Proposed Duration		Organiser including contact details	Traffic Management
		Est from	Est To		
Pentwyn Link (A4232) & Church Road Church Road to its junction with Bridge Road. Bridge Road, Old St Mellon's	St Edeyrn's Development	11.07.16	31.05.18	Horan 07779033552 Cone Masters	 Road Closure  Temp 20MPH Speed Limit
A48(M) St Mellons Inbound to the roundabout with Cypress Drive	S278 Development/Utility Works Resurfacing Works	03.07.17 TBC	30.05.18 TBC	Walters UK Ltd Carl Jones 07977 197125 A Plant Lux	 Lane Closure
Lisvane Road junction with South Rise and Woodside Court, Lisvane	Footway Improvements and Raised Table Crossing	05.02.18 09.30am	20.05.18 15.00pm	Design & Delivery ERH 01633 484343	 Three Way Lights

		06.05.18	06.05.18		 Road Closure
Glamorgan Canal Bridge, Ty Mawr Road, Whitchurch	Railway Bridge Upgrade	30.04.18 08.05.18 07.00am	07.05.18 August 2018	Centregreat Rail 02920815664 Forest 02920 284700	 Temporary Traffic Lights Two Way Lights  Road Closure Access for pedestrians and cyclists will remain open
Whitchurch 5K – Event <u>Road Closures as follows:-</u> Merthyr Road from its junction with Old Church Road to its junction with Bishops Road Merthyr Road from its junction with College Road to its junction with Penlline Road; Old Church Road from its junction with Merthyr Road/Penlline Road to its junction with Ty'n y Pwll Road In their entirety :- Penlline Road, Kelston Road, Heol Don, Bishops Road. Station Road from its junction with Heol Don to its junction with Gabalfa Road; Gabalfa Avenue from its junction with Gabalfa Road to its junction with College Road; Gabalfa Road from its junction with Station Road to its junction with Gabalfa Avenue; College Road from its junction with Gabalfa Avenue to its junction with Merthyr Road. Church Road from its junction with Merthyr Road to its junction with Station Road	Crowd Control/Public Safety	06.05.18 15.00pm 18.30pm	06.05.18 Midnight 20.30pm	CCC Traffic Management	 Road Closure
Rhiwbina Hill, Rhiwbina	Safety Camera Upgrade	10.05.18 09.30am	10.05.18 15.30pm	ERH Communications 01633 484343 Jenoptik 01189130365	 Stop & Go Boards

Cardiff South

Area includes: Butetown, Grangetown, Llanrumney, Rumney, Splott, Trowbridge

Location / Description	Reason for works	Proposed Duration		Organiser including contact details	Traffic Management
		Est from	Est To		
Splott Road Bridge, Splott	Bridge Demolition	27.02.17	June 2018	Network Rail Forest 01633 284700	 Temporary Traffic Lights Multi Way Lights

Ystrad Street and Taff Embankment to corner of Llanbradach St	Greener Grangetown Drainage Works	08.01.18	May 2018	ERH 01633 484343 Chris Eynon 07771811886	 Road Closure
Taff Terrace and Taff Embankment to corner of Abercynon St		08.01.18	May 2018		
Cymmer St and Taff Embankment to corner of Llanbradach St		08.01.18	May 2018		
Willowbrook Drive junction with Heol Trostre	Crossing Upgrade & Resurfacing Works	03.04.18 09.30am	15.05.18 15.30pm	Alun Griffiths 01873 857211 Amberon 01633 250580	 Three Way Lights
Lamby Way from the Lamby Way/Wentloog Avenue roundabout to the Southern Way/Rover Way roundabout	Carriageway Resurfacing	03.05.18 20.00 Each Night	04.05.18 05.30am	Forest 02920 284700 Tarmac 01443227552	 Road Closure
Newport Road, Rumney Nr Jct with Llanrumney Ave	Safety Camera Upgrade	04.05.18 09.30am	04.05.18 15.30pm	ERH Communications 01633 484343 Jenoptik 01189130365	 Lane Closure
Bute Street, from its junction with James Street through to West Bute Street	Filming	04.05.18 18.30pm 05.05.18 06.30am	04.05.18 Midnight 06.05.18 03.00am	Jerusalem Martin Campbell 07711025627	 Road Closure
Greenway Road jct Llanstephan Road, Rumney	Safety Camera Upgrade	08.05.18 09.30am	09.05.18 15.30pm	ERH Communications 01633 484343 Jenoptik 01189130365	 Stop & Go Boards
Greenway Road jct Hendre Road		16.05.18 09.30am	16.05.18 15.30pm		
Newport Road, Rumney, Rumney Hill	Safety Camera Upgrade	15.05.18 09.30am	15.05.18 15.30pm	ERH Communications 01633 484343 Jenoptik 01189130365	 Lane Closure

Note: All Italics text is still to be confirmed