

City of Cardiff Council: Weekly Road Report 2017 Period from 27th April 2018

www.roadworks.org <http://www.cardiff.gov.uk/roadworks> www.cardiff.gov.uk/highway-improvements

Key:



Signaling &
Guarding



Temporary
Traffic Lights



Road
Closure



Stop & Go
Boards











Give &
Take









Emergency



Cardiff Central

Area includes: City Centre, Cathays, Adamsdown, Cyncoed, Pentwyn, Plasnewydd/ Roath, Penylan.

Location / Description	Reason for works	Proposed Duration		Organiser including contact details	Traffic Management
		Est from	Est To		
<i>Night time closures</i> Greyfriars & St Marys Street	Crowd Safety	Friday Nights 22.00pm	Saturday Nights 04.00am	Cardiff Council Night time Economy Team Darren Edwards 07976850544 John Evans 07969089202	 Road Closure
Marland House, Cathays	Demolition / Enabling Works	03.05.16	30.08.18	Cardiff Council / Sir Robert McAlpine 07794327730	 Road Closure
Bridge Street Student Accommodation	S278 Enabling Works	16.01.17	29.06.18	Watkin Jones Richard Ingram 07717 473082	 Road Closure One Way System in place
Central Square City Centre Development Wood Street (Central Square) / Scott Road,	BBC Development	Jan 2016	August 2018	Brain ISG -07867424078	 Road Closure
Park Street Lane plot 6 & 7 30m East of jct with Scott Rd to jct with Havelock St	Demolition of ground floor slab over basement Hoarding Replacement	17.07.17 29.04.18 07.00am	Jan 2019 29.04.18 13.00	SRM Neil Jones 07779345735	 Road Closure Park Street Lane  Give & Take Lane Closure
Newport Road Lane, Adamsdown	Demolition & Re- development	31.07.17	Jan 2019	GallifordTry Malcolm Sainsbury 07436035305	 Road Closure
Bute Street Under Rail Bridge	Custom House Street New Housing Development	11.10.17	11.10.18	Horan Construction Ltd 02920 482048 ADL Traffic	 Road Closure Westside Footway Closed


Wharton Street, Cathays	Anti-Terrorist Scheme Bollard Installation	10.01.18	May 2018	ATG Steve Irish 02920873338	Loading/Disabled Bay Suspension
Churchlands Development Ty Draw Road (leading to Pentwyn Road) O/S entrance to Corpas Christie High School	Section 278 Works	12.02.18 09.04.18	Dec 2018 Dec 2018	Horan Construction/Redrow 02920 482048 Dafydd James	 Give & Take  Road Closure
North Road (Car Park) from Ambulance Depot to Jct of Corbett Rd/Bute Park Ent	Cycle Scheme	05.03.18	August 18	Alun Griffiths 01873 857211 Anand Wills - Design	 Give & Take
St Mary Street Area 1 - St Mary Street, between church Street & Guildhall Place Area 2 – St Mary Street, between Guildhall Place & Wood Street	Anti-Terror Bollards Scheme	12.03.18	05.05.18	Calibre Contracting 01443 716295	 Road Closure
Celyn Avenue, Cyncoed junction with Lakeside Drive	Footway Works	19.03.18 09.30am	02.05.18 15.30pm	Alun Griffiths 01873 857211	 Temporary Traffic Lights Three Way Lights
Judgement Day – Event <ul style="list-style-type: none"> • Scott Road /Park Street – 7am • Kingsway from its junction with North Rd to its junction with Duke St. • Cowbridge Road East from its junction with Cathedral Rd to its junction with Westgate St. • Tudor St from its junction with Clare Rd to its junction with Wood St (access for residents & traders will be permitted via Fitzhammon Embankment) • Plantagenet St & Beauchamp St from their junctions with Despenser Place to their junctions with Tudor St (access for residents & traders will be permitted) • Saunders Road from its junction with St Mary Street • Customhouse Street throughout its length (access to private car parks will be permitted) • Penarth Road from its junction with Saunders Road to the entrance leading into the rear of the Central Train Station • <i>The following roads will be closed in their entirety:</i> - Duke St, Castle St, High St, St.Mary St, Caroline St, Wood St, Central Sq, Westgate St, Quay St, Guildhall Pl, Golate, Park St, Havelock St & Scott Rd. • <i>Civic Centre</i> - King Edward VII Avenue, Museum Avenue, City Hall Road, College Road & Gorsedd 	Principality Stadium Event Crowd Safety Dragons v Scarlets – Kick-off 15:05 Cardiff Blues v Ospreys – Kick-off 17:35	28.04.18 12.30pm	28.04.18 20.30pm	CCC Traffic Management	 Road Closure












<p>Gardens Road</p> <p>Station Terrace Buses and Cars will be able to exit the Capitol Shopping centre car park via North Edward St / Station Terrace northbound onto Newport Rd / Dumfries place.</p>	<p>Crowd Safety</p>	<p>18.30pm</p>	<p>21.30pm</p>		
<p>Newport Road between the junctions of Fitzalan Place and Fitzalan Road</p>	<p>Utility Works</p>	<p>29.04.18 09.00am</p>	<p>29.04.18 18.00pm</p>		<p>Bus Lane Closure</p>
<p>Car Free Day 2018 - Event King Edward VII Av from its junction with College Road through to City Hal Road *This is to facilitate the build for the event*</p> <ul style="list-style-type: none"> • King Edward VII Av throughout Its length • Museum Av – throughout its length • Gorsedd Gardens - throughout Its length • City Hall Road - throughout Its length • College Road - throughout Its length <p>-----</p> <ul style="list-style-type: none"> • North Road (a470) from its junction with Colum Road through to its junction with Boulevard De Nantes • Boulevard De Nantes from its junction with Park Place / Stuttgarter Strasse. Throughout its length • Westgate Street – throughout its length • Wood Street from its junction with Tudor Street / Fitzhamon Embankment – throughout its length • Scott Road / Havelock and Park Street – all throughout their lengths • St Mary Street from its junction with Wood Street to its junction with Mill Lane. • Corbett Street throughout its length • Tudor St from its junction with Clare Rd to its junction with Wood St Bridge, Access for residents & traders via Fitzhamon Embankment. <p>*Additional* Revoke/suspend the banned right hand turn from Colum Rd onto Corbett Rd for residential access only.</p> <p>Other roads that will be closed as part of this all in their entirety Ie:</p> <ul style="list-style-type: none"> • Plantagenet St & Beauchamp St from the junction with Despenser Place to Tudor St <p>(Access to residents & traders will be permitted)</p>	<p>Crowd Safety</p>	<p>12.05.18 06.00am</p> <p>13.05.18 Midnight</p> <p>13.05.18 05.00am</p>	<p>12.05.18 20.00</p> <p>13.05.18 20.00pm</p> <p>13.05.18 18.00pm</p>	<p>CCC Traffic Management</p>	 <p>Road Closure</p>

<ul style="list-style-type: none"> Golate Guildhall Place Womanby Caroline Street High Street and St Mary Street <p>(pedestrianised areas) will have access, however this will also be part of the HSBC Lets Ride Cycle Route.</p> <ul style="list-style-type: none"> Central Square, Duke St, High St, Quay St ----- <ul style="list-style-type: none"> Castle Street throughout its length Duke Street throughout its length Kingsway throughout its length Castle Street Bridge (Cowbridge Road East) from its junction with Castle Street/ Westgate Street through to its junction With Cathedral Road / Lower Cathedral Road. <ul style="list-style-type: none"> Station Terrace In its entirety – 9am – 17.00pm Buses/cars will be able to exit the Capital Shopping Centre via North Edward St/Station Terrace northbound on to Newport Rd/Dumfries Plc. Buses will have access in both Directions. <p>Access to local hotels / residents will be managed by CCC Staff but likely to be from Tudor Street and north on Westgate Street exiting onto Cowbridge Road East. All above for Car Free but within this event the HSBC Lets Ride Bike Ride is also taking place, there will be a number of promotional tents etc within Castle Street to promote Car Free.</p>		13.05.18 05.00am	13.05.18 20.00pm		
		09.00am	17.00pm		
Fitzalan Place junction with Moira Terrace	Safety Camera Upgrade	06.05.18 20.05.18	06.05.18 20.05.18	ERH Communications 01633 484343 Jenoptik 01189130365	 Give & Take Lane Closure
Cyn Coed Road to Pen Y Lan Terrace	Gas Main Replacement	21.05.18	08.06.18	Wales & West Utilities Forest 02920 284700	 Give & Take

Cardiff West

Area includes: Caerau, Canton, Creigau & St Fagans, Ely, Fairwater, Llandaff, Pentyrch, Radyr & Morganstown, Riverside and Leckwith

Location / Description	Reason for works	Proposed Duration		Organiser including contact details	Traffic Management
		Est from	Est To		
Hamilton Street, Canton from jct with Cathedral Road to jct with Ryder Street	Housing Development	13.03.17	22.04.18	WK Plasterers Ltd 01443 485242	 Road Closure Adhoc Closures

Plas Dŵr North Development Clos Parc Radur, Radyr	Housing Development	24.04.17	30.02.19	Redrow/Alun Griffiths Iain Whitelock 07966 534820 Amberon 01633 250580	 Temporary Traffic Lights Two Way Lights
A4119 Llantrisant Road	Housing Development	15.01.18	TBC	Barretts/Walters Aplant Lux	 Temporary Traffic Lights Two Way Lights
Wyndham Crescent, Riverside	St Mary's School Scheme	22.01.18 09.30am	27.04.18 15.00pm	Horan Construction	 Give & Take
St Fagans Road, Fairwater	Fairwater SRIC Scheme	29.01.18	29.04.18	Alun Griffiths 01873 857211	 Temporary Traffic Lights Three Way Lights
	St Fagan's Road including Wellright Road / Fairways Cres, St Fagan's Rise	29.04.18 09.00	29.04.18 18.00pm		 ROAD CLOSED Road Closure
Pentrebane Road, Fairwater	Footpath Reconstruction Works	03.04.18 09.30am	27.04.18 15.30pm	Alun Griffiths 07966 318 118 Amberon 01633 250580	 Temporary Traffic Lights Multi Way Lights
Llandaff Road from its junction with Romily Road through to Cowbridge Road East, Canton	Resurfacing	29.04.18 09.00am	29.04.18 23.00pm	Forest 02920 284700 Tarmac 01443227552	 ROAD CLOSED Road Closure
Romilly Crescent junction with Llandaff Road	Interim to Perm Reinstatement	TBC	TBC	Intervention Services Lee James 07917 236993	 Temporary Traffic Lights Multi Way Lights *Switch Off Agreed*
Ty-Nant Road, Creigau	Manhole Survey	29.04.18	29.04.18	DCWW	 STOP GO Boards
Tyn-Y-Coed Road, Pentyrch	Pole Removal	29.04.18 08.30am	29.04.18 15.00pm	BT Carillion Telent 01257235300	 ROAD CLOSED Road Closure
A4232 Culver to Leckwith	Barrier Repairs	29.04.18 06.00am	29.04.18 12.00pm	Gerry Capelin Highway Maintenance	 Give & Take Southbound Lane 2
Cardiff City Football Stadium - Event Cardiff City V Reading KO -12.30pm Sloper Road from its juct with Bessemer Road through to Leckwith Road	Crowd Control/ Public Safety	06.05.18 13.30pm	06.05.18 15.30pm	South Wales Police & Cardiff City Football	 ROAD CLOSED Road Closure
Wellington Street jct with Wells Street	Safety Camera Upgrade	14.05.18 09.30am	14.05.18 15.30pm	ERH Communications 01633 484343 Jenoptik 01189130365	 STOP GO Boards

Cardiff North

Area includes: Gabalfa, Heath, Lisvane, Llandaff North, Llanishen, Thornhill, Pontprennau, St Mellons & Old St Mellons, Rhiwbina, Whitchurch & Tongwynlais

Location / Description	Reason for works	Proposed Duration		Organiser including contact details	Traffic Management
		Est from	Est To		

Pentwyn Link (A4232) & Church Road Church Road to its junction with Bridge Road. Bridge Road, Old St Mellon's	St Edeyrn's Development	11.07.16	31.03.18	Horan 07779033552 Cone Masters	 Road Closure  Temporary Traffic Lights Temp 20MPH Speed Limit
A48(M) St Mellons Inbound to the roundabout with Cypress Drive	S278 Development/Utility Works Resurfacing Works	03.07.17 TBC	30.04.18 TBC	Walters UK Ltd Carl Jones 07977 197125 A Plant Lux	 Give & Take Lane Closure
Lisvane Road junction with South Rise and Woodside Court, Lisvane Cherry Orchards Road/Blossom Drive	Footway Improvements and Raised Table Crossing	05.02.18 09.30am 29.04.18 09.00am	30.04.18 15.00pm 29.04.18 23.00	Design & Delivery	 Temporary Traffic Lights Three Way Lights  Road Closure
Thornhill Road jct with Bassetts Field	Resurfacing Works Street lighting Works	11.04.18 09.30am 03.05.18	27.04.18 15.30pm 03.05.18	Roy Hardwood 07966 534790 Alun Griffiths	 Temporary Traffic Lights Three Way Lights
Glamorgan Canal Bridge, Ty Mawr Road, Whitchurch	Railway Bridge Upgrade	30.04.18 08.05.18 07.00am	07.05.18 August 2018	Centregreat Rail 02920815664 Forest 02920 284700	 Temporary Traffic Lights Two Way Lights  Road Closure Access for pedestrians and cyclists will remain open
A48 Gabalfa to Llanedeyrn A48 Llanedeyrn to Gabalfa A48 Gabalfa to Pentwyn	GRASP	30.04.18 09.30am 01.05.18 09.30am 02.05.18 09.30am	30.04.18 15.00pm 01.05.18 15.00pm 03.05.18 15.00pm	Gerry Capelin Highway Maintenance	 Give & Take Lane 1 Closure Lane 2 East & West
A470 Manor Way	IVP for GRASP	30.04.18 19.00 01.05.18 19.00	30.04.18 22.00 01.05.18 22.00	Gerry Capelin Highway Maintenance	 Give & Take Lane 1 Southbound Lane 1 Northbound
Circle Way West, Llanedeyrn Nr Ael-Y-Bryn	Safety Camera Upgrade	02.05.18	03.05.18	ERH Communications 01633 484343 Jenoptik 01189130365	 Stop & Go Boards
Rhiwbina Hill, Rhiwbina	Safety Camera Upgrade	10.05.18 09.30am	10.05.18 15.30pm	ERH Communications 01633 484343 Jenoptik 01189130365	 Stop & Go Boards

Cardiff South

Area includes: Butetown, Grangetown, Llanrumney, Rumney, Splott, Trowbridge

Location / Description	Reason for works	Proposed Duration	Organiser including contact details	Traffic Management
------------------------	------------------	-------------------	-------------------------------------	--------------------

		Est from	Est To		
Splott Road Bridge, Splott	Bridge Demolition	27.02.17	June 2018	Network Rail Forest 01633 284700	 Multi Way Lights
Mardy Road Bridge, Rumney	Bridge Demolition	20.03.17 06.00am	April 2018	Network Rail - 03457114141 Forest 02920 284700	 Road Closure
Ystrad Street and Taff Embankment to corner of Llanbradach St	Greener Grangetown Drainage Works	08.01.18	Apr 2018	ERH 01633 484343 Chris Eynon 07771811886	 Road Closure
Taff Terrace and Taff Embankment to corner of Abercynon St		08.01.18	Apr 2018		
Cymmer St and Taff Embankment to corner of Llanbradach St		08.01.18	Apr 2018		
Willowbrook Drive junction with Heol Trostre	Crossing Upgrade & Resurfacing Works	03.04.18 09.30am	31.04.18 15.30pm	Alun Griffiths 01873 857211 Amberon 01633 250580	 Three Way Lights
A4232 Cardiff Bay Eastbound and Westbound Eastbound closure will be from the Ferry Road Off slip over the Ferry Rd roundabout Westbound closure will be from the off slip for Cogan Spur A4055, over the Ferry Rd roundabout and the on slip from Cogan Spur A4055 on to the A4232	Resurfacing	19.04.18 20.00pm Each Night	20.04.18 05.30am Each Night	Forest 02920 284700 Tarmac 01443227552	 Road Closure
Lamby Way from the Lamby Way/Wentloog Avenue roundabout to the Southern Way/Rover Way roundabout	Carriageway Resurfacing	03.05.18 20.00 Each Night	04.05.18 05.30am	Forest 02920 284700 Tarmac 01443227552	 Road Closure
Newport Road, Rumney Nr Jct with Llanrumney Ave	Safety Camera Upgrade	04.05.18 09.30am	04.05.18 15.30pm	ERH Communications 01633 484343 Jenoptik 01189130365	 Lane Closure
Bute Street, from its junction with James Street through to West Bute Street	Filming	04.05.18 18.30pm 05.05.18 06.30am	04.05.18 Midnight 06.05.18 03.00am		
Greenway Road jct Llanstephan Road, Rumney Greenway Road jct Hendre Road	Safety Camera Upgrade	08.05.18 09.30am 16.05.18 09.30am	09.05.18 15.30pm 16.05.18 15.30pm	ERH Communications 01633 484343 Jenoptik 01189130365	 Stop & Go Boards
Newport Road, Rumney, Rumney Hill	Safety Camera Upgrade	15.05.18 09.30am	15.05.18 15.30pm	ERH Communications 01633 484343 Jenoptik 01189130365	 Lane Closure

Note: All Italics text is still to be confirmed