

City of Cardiff Council: Weekly Road Report 2017 Period from 20th April 2018

www.roadworks.org <http://www.cardiff.gov.uk/roadworks> www.cardiff.gov.uk/highway-improvements

Key:



Signaling &
Guarding



Temporary
Traffic Lights



Road
Closure



Stop & Go
Boards












Give &
Take













Emergency

Cardiff Central

Area includes: City Centre, Cathays, Adamsdown, Cyncoed, Pentwyn, Plasnewydd/ Roath, Penylan.





Location / Description	Reason for works	Proposed Duration		Organiser including contact details	Traffic Management
		Est from	Est To		
<i>Night time closures</i> Greyfriars & St Marys Street	Crowd Safety	Friday Nights 22.00pm	Saturday Nights 04.00am	Cardiff Council Night time Economy Team	 Road Closure
Marland House, Cathays	Demolition / Enabling Works	03.05.16	30.08.18	Cardiff Council / Sir Robert McAlpine 07794327730	 Road Closure
Bridge Street Student Accommodation	S278 Enabling Works	16.01.17	29.06.18	Watkin Jones Richard Ingram 07717 473082	 Road Closure One Way System in place
Central Square City Centre Development Wood Street (Central Square) / Scott Road,	BBC Development	Jan 2016	August 2018	Brain ISG -07867424078	 Road Closure
Park Street Lane plot 6 & 7 30m East of jct with Scott Rd to jct with Havelock St	Demolition of ground floor slab over basement Crane Removal	17.07.17 18.04.18	Jan 2019 20.04.18	SRM Neil Jones 07779345735	 Road Closure Park Street Lane  Temporary Traffic Lights Two Way Lights *Switch Off Agreed*
Park Street / Havelock Street, City Centre	As part of the ongoing scheme	22.04.18	22.04.18	DCWW	 Give & Take
Newport Road Lane, Adamsdown	Demolition & Re-development	31.07.17	Jan 2019	GallifordTry Malcolm Sainsbury 07436035305	 Road Closure
Bute Street Under Rail Bridge	Custom House Street New Housing Development	11.10.17	11.10.18	Horan Construction Ltd 02920 482048 ADL Traffic	Westside Footway Closed  Road Closure












Wharton Street, Cathays	Anti-Terrorist Scheme Bollard Installation	10.01.18	May 2018	ATG Steve Irish 02920873338	Loading/Disabled Bay Suspension
Churchlands Development Ty Draw Road (leading to Pentwyn Road)	Section 278 Works	12.02.18	Dec 2018	Horan Construction/Redrow 02920 482048 Dafydd James	 Give & Take
O/S entrance to Corpas Christie High School		09.04.18	Dec 2018		 Road Closure
North Road (Car Park) from Ambulance Depot to Jct of Corbett Rd/Bute Park Ent	Cycle Scheme	05.03.18	August 18	Alun Griffiths 01873 857211 Anand Wills - Design	 Give & Take
St Mary Street Area 1 - St Mary Street, between church Street & Guildhall Place Area 2 – St Mary Street, between Guildhall Place & Wood Street	Anti-Terror Bollards Scheme	12.03.18	05.05.18	Calibre Contracting 01443 716295	 Road Closure
Celyn Avenue, Cyncoed junction with Lakeside Drive	Footway Works	19.03.18 09.30am	02.05.18 15.30pm	Alun Griffiths 01873 857211	 Temporary Traffic Lights Three Way Lights
Fitzalan Place junction with Moira Terrace	Safety Camera Upgrade	22.04.18	22.04.18	ERH Communications 01633 484343 Jenoptik 01189130365	 Give & Take Lane Closure
Pentyrch Street (outside St Monica's CW Primary)	Cathays Fair	21.04.18 14.00pm	21.04.18 17.00pm	Event Organisers	Footway
Ty-Gwyn Road jct with Ty-Gwyn Crescent	Removal of Telecom Equipment	24.04.18	24.04.18	Paragon Traffic Man 0113347074	 Temporary Traffic Lights Three Way Lights
Cyn Coed Road to Pen Y Lan Terrace	Gas Main Replacement	21.05.18	08.06.18	Wales & West Utilities Forest 02920 284700	 Give & Take
City Centre Westgate Street (Castle Street to Park St) Scott Road / Park St to Havelock Guildhall & Golate	Bollard Maintenance	23.00pm (each night) 23.04.18 24.04.18 25.04.18	05.30am 24.04.18 25.04.18 26.04.18	Telematics & ATG Service Vehicles on St Mary St will need to exit via Warton St / St John when Golate closed.	 Road Closure
Judgement Day – Event <ul style="list-style-type: none"> • Scott Road /Park Street – 7am • Kingsway from its junction with North Rd to its junction with Duke St. • Cowbridge Road East from its junction with Cathedral Rd to its junction with Westgate St. • Tudor St from its junction with Clare Rd to its junction with Wood St (access for residents & traders will be permitted) 	Principality Stadium Event Crowd Safety Dragons v Scarlets – Kick-off 15:05 Cardiff Blues v Ospreys – Kick-off 17:35	28.04.18 12.30pm	28.04.18 20.30pm	CCC Traffic Management	 Road Closure

<p>via Fitzhammon Embankment)</p> <ul style="list-style-type: none"> Plantagenet St & Beauchamp St from their junctions with Despenser Place to their junctions with Tudor St (access for residents & traders will be permitted) Saunders Road from its junction with St Mary Street Customhouse Street throughout its length (access to private car parks will be permitted) Penarth Road from its junction with Saunders Road to the entrance leading into the rear of the Central Train Station <i>The following roads will be closed in their entirety:</i> - Duke St, Castle St, High St, St.Mary St, Caroline St, Wood St, Central Sq, Westgate St, Quay St, Guildhall Pl, Golate, Park St, Havelock St & Scott Rd. <i>Civic Centre</i> - King Edward VII Avenue, Museum Avenue, City Hall Road, College Road & Gorsedd Gardens Road <p>Station Terrace Buses and Cars will be able to exit the Capitol Shopping centre car park via North Edward St / Station Terrace northbound onto Newport Rd / Dumfries place.</p>	Crowd Safety	18.30pm	21.30pm		
--	--------------	---------	---------	--	--

Cardiff West















Area includes: Caerau, Canton, Creigau & St Fagans, Ely, Fairwater, Llandaff, Pentyrch, Radyr & Morganstown, Riverside and Leckwith

Location / Description	Reason for works	Proposed Duration		Organiser including contact details	Traffic Management
		Est from	Est To		
Hamilton Street, Canton from jct with Cathedral Road to jct with Ryder Street	Housing Development	13.03.17	22.04.18	WK Plasterers Ltd 01443 485242	 Road Closure Adhoc Closures
Plas Dŵr North Development Clos Parc Radur, Radyr	Housing Development	24.04.17	30.02.19	Redrow/Alun Griffiths Iain Whitelock 07966 534820 Amberon 01633 250580	 Temporary Traffic Lights Two Way Lights
Wyndham Crescent, Riverside	St Mary's School Scheme	22.01.18 09.30am	27.04.18 15.00pm	Horan Construction	 Give & Take
Cathedral Road, Riverside junction of Sophia Close	Traffic Scheme	22.01.18	25.04.18	ERH Gareth Dean - Design	 Temporary Traffic Lights Multi Way Lights
Cathedral Road from the junction with Cowbridge Road East/Lower Cathedral Road	Planning & Resurfacing	09.04.18 19.00pm	13.04.18 05.00am		*Switch Off Agreed*

through to its junction with Sophia Close		Each Night	Each Night		
St Fagans Road, Fairwater	Fairwater SRIC Scheme	29.01.18	26.04.18	Alun Griffiths 01873 857211	 Temporary Traffic Lights Three Way Lights  Temporary Traffic Lights Two Way Lights Fairways Crescent to be closed*  Road Closure  Road Closure
	St Fagan's Road including Wellright Road / Fairways Cres, St Fagan's Rise	21.04.18 08.00am	22.04.18 18.00pm		
	St Fagan's Road including Wellright Road / Fairways Cres, St Fagan's Rise	22.04.18 09.00	22.04.18 16.00pm		
	St Fagan's Road including Wellright Road / Fairways Cres, St Fagan's Rise	29.04.18 09.00	29.04.18 18.00pm		
Pentrebane Road, Fairwater	Footpath Reconstruction Works	03.04.18 09.30am	27.04.18 15.30pm	Alun Griffiths 07966 318 118 Amberon 01633 250580	 Temporary Traffic Lights Multi Way Lights
Llandaff Road from its junction with Romily Road through to Cowbridge Road East, Canton	Resurfacing	29.04.18 09.00am	29.04.18 23.00pm	Forest 02920 284700 Tarmac 01443227552	 Road Closure
Cardiff City Football Stadium - Event Cardiff City V Nottingham Forest KO - 15.00pm Sloper Road from its juct with Bessemer Road through to Leckwith Road	Crowd Control/ Public Safety	21.04.18 14.30pm	21.04.18 16.30pm	South Wales Police & Cardiff City Football	 Road Closure
Cowbridge Road West (Ely Bridge) From the junction of Vincent Road through to Ely Bridge Roundabout including Mill Road, Colin Way, Wroughton Place and Riverside Terrace, Ely	Carriageway Resurfacing	22.04.18 16.30pm	23.04.18 05.30am	Forest 02920 284700 Tarmac 01443227552 Assets – Gareth Jones	 Road Closure
		23.04.18 19.00pm	26.04.18 05.30am	(Each night)	
Heol Isaf, Radyr	Ducting in FW & CW	22.04.18	22.04.18	BT	 Temporary Traffic Lights Two Way Lights
Romilly Crescent O/S 89, Canton	Cherry Picker	22.04.18 09.30am	22.04.18 15.30pm	Road Traffic Solutions 01724848246	 Stop & Go Boards
Wellington Street jct with Wells Street	Safety Camera Upgrade	23.04.18 09.30am	23.04.18 15.30pm	ERH Communications 01633 484343 Jenoptik 01189130365	 Stop & Go Boards
Romilly Crescent junction with Llandaff Road	Interim to Perm Reinstatement	TBC	TBC	Intervention Services Lee James 07917 236993	 Temporary Traffic Lights Multi Way Lights *Switch Off Agreed*
Tyn-Y-Coed Road, Pentyrch	Pole Removal	29.04.18 08.30am	29.04.18 15.00pm	BT Carillion Telent 01257235300	 Road Closure







Cardiff North

Area includes: Gabalfa, Heath, Lisvane, Llandaff North, Llanishen, Thornhill, Pontprennau, St Mellons & Old St Mellons, Rhiwbina, Whitchurch & Tongwynlais

Location / Description	Reason for works	Proposed Duration		Organiser including contact details	Traffic Management
		Est from	Est To		
Pentwyn Link (A4232) & Church Road Church Road to its junction with Bridge Road. Bridge Road, Old St Mellon's	St Edeyrn's Development	11.07.16	31.03.18	Horan 07779033552 Cone Masters	 Road Closure  Temporary Traffic Lights Temp 20MPH Speed Limit
A48(M) St Mellons Inbound to the roundabout with Cypress Drive	S278 Development/Utility Works	03.07.17	30.04.18	Walters UK Ltd Carl Jones 07977 197125 A Plant Lux	 Give & Take Lane Closure
Newport Road junction with Old Hill, Old St Mellons Old Hill jct Newport Road	Resurfacing Works Scheme Crossing Upgrade Table Crossing Installation	TBC	TBC	Anand Wills – Design ERH 016330484343	 Give & Take  Road Closure
		05.02.18	20.04.18		
Lisvane Road junction with South Rise and Woodside Court, Lisvane & Cherry Orchards Road/Blossom Drive	Footway Improvements and Raised Table Crossing	05.02.18 09.30am	30.04.18 15.00pm	Design & Delivery	 Give & Take  Temporary Traffic Lights Three Way Lights
Thornhill Road jct with Bassetts Field	Resurfacing Works	11.04.18 09.30am	27.04.18 15.30pm	Roy Hardwood 07966 534790 Alun Griffiths	 Temporary Traffic Lights Three Way Lights
Thornhill Road from Excalibur Drive – Mountain Road	Patching	24.04.18 09.30am	25.04.18 15.00pm	RMS Gareth Jones	 Stop & Go Boards 250meters at one time.
A48 Western Avenue Near Jct with Excelsior Road	Cherry Picker	22.04.18 06.00am	22.04.18 11.00am	Road Traffic Solutions 01724848246	 Give & Take Lane Closure
Merthyr Road, Whitchurch	Cherry Picker	22.04.18 09.30am	22.04.18 15.30pm	Road Traffic Solutions 01724848246	 Temporary Traffic Lights Three Way Lights
Rhiwbina Hill, Rhiwbina	Safety Camera Upgrade	25.04.18 09.30am	26.04.18 15.30pm	ERH Communications 01633 484343 Jenoptik 01189130365	 Stop & Go Boards
Glamorgan Canal Bridge, Ty Mawr Road, Whitchurch	Railway Bridge Upgrade	30.04.18	07.05.18	Centregreat Rail 02920815664 Forest 02920 284700	 Temporary Traffic Lights Two Way Lights  Road Closure
		08.05.18 07.00am	August 2018		

Cardiff South

Area includes: Butetown, Grangetown, Llanrumney, Rumney, Splott, Trowbridge

Location / Description	Reason for works	Proposed Duration		Organiser including contact details	Traffic Management
		Est from	Est To		
Splott Road Bridge, Splott	Bridge Demolition	27.02.17	June 2018	Network Rail Forest 01633 284700	 Multi Way Lights
Mardy Road Bridge, Rumney	Bridge Demolition	20.03.17 06.00am	April 2018	Network Rail - 03457114141 Forest 02920 284700	 Road Closure
Ystrad Street and Taff Embankment to corner of Llanbradach St	Greener Grangetown Drainage Works	08.01.18	Apr 2018	ERH 01633 484343 Chris Eynon 07771811886	 Road Closure
Taff Terrace and Taff Embankment to corner of Abercynon St		08.01.18	Apr 2018		
Cymmer St and Taff Embankment to corner of Llanbradach St		08.01.18	Apr 2018		
Willowbrook Drive junction with Heol Trostre	Crossing Upgrade & Resurfacing Works	03.04.18 09.30am	31.04.18 15.30pm	Alun Griffiths 01873 857211 Amberon 01633 250580	 Three Way Lights
A4232 Cardiff Bay Eastbound and Westbound Eastbound closure will be from the Ferry Road Off slip over the Ferry Rd roundabout Westbound closure will be from the off slip for Cogan Spur A4055, over the Ferry Rd roundabout and the on slip from Cogan Spur A4055 on to the A4232	Resurfacing	19.04.18 20.00pm Each Night	20.04.18 05.30am Each Night	Forest 02920 284700 Tarmac 01443227552	 Road Closure
Lamby Way from its junction with	Carriageway Resurfacing	25.04.18 20.00pm Each Night	27.04.18 05.30am Each Night	Forest 02920 284700 Tarmac 01443227552	 Road Closure

Note: All *Italics* text is still to be confirmed