

City of Cardiff Council: Weekly Road Report 2017 Period from 18th January 2018

www.roadworks.org <http://www.cardiff.gov.uk/roadworks> www.cardiff.gov.uk/highway-improvements

Key:



Signing &
Guarding



Temporary
Traffic Lights



Road
Closure



Stop & Go
Boards












Give &
Take









Emergency

Cardiff Central

Area includes: City Centre, Cathays, Adamsdown, Cyncoed, Pentwyn, Plasnewydd/ Roath, Penylan.













Location / Description	Reason for works	Proposed Duration		Organiser including contact details	Traffic Management
		Est from	Est To		
<i>Night time closures</i> Greyfriars & St Marys Street	Crowd Safety	Friday Nights 22.00pm 31.12.17 20.00pm	Saturday Nights 04.00am 01.01.18 04.00am	Cardiff Council Night time Economy Team	 Road Closure  Road Closure
Marland House, Cathays	Demolition / Enabling Works	03.05.16	30.08.18	Cardiff Council / Sir Robert McAlpine 07794327730	 Road Closure
Bridge Street Student Accommodation	S278 Enabling Works	16.01.17	29.06.18	Watkin Jones Richard Ingram 07717 473082	 Road Closure One Way System in place
Central Square City Centre Development Wood Street (Central Square) / Scott Road,	BBC Development	Jan 2016	August 2018	Brain ISG -07867424078	 Road Closure
Park Street Lane plot 6 & 7 30m East of jct with Scott Rd to jct with Havelock St	Demolition of ground floor slab over basement	17.07.17	Jan 2019	SRM Neil Jones 07779345735	 Road Closure Park Street Lane
Waterloo Road, Roath junction with Waterloo Gardens	Roath Flood Prevention Scheme Bridge Replacement	15.05.17 10.07.17	March 2018 April 2018	Dawnus Construction Amberon 01633 250580	 Road Closure  Temporary Traffic Lights
Newport Road Lane, Adamsdown	Demolition & Re-development	31.07.17	Jan 2019	GallifordTry Malcolm Sainsbury 07436035305	 Road Closure

Bute Street Under Rail Bridge	Custom House Street New Housing Development	11.10.17	11.04.18	Horan Construction Ltd 02920 482048 ADL Traffic	Westside Footway Closed  Road Closure
Wharton Street, Cathays	Anti-Terrorist Scheme Bollard Installation	10.01.18	April 18	ATG Steve Irish 02920873338	Loading/Disabled Bay Suspension
	Trial Hole	22.01.18	23.01.18		
City Road, Roath	Construction of Zebra Crossing	22.01.18 09.30am	11.03.18 15.30pm	Horan 029 20482048	 Give & Take
Westgate Street near Royal Hotel	Utility Work	21.01.18 19.00pm	22.01.18 06.00am	BT Aplant Lux	 Give & Take Lane Closure
Museum Avenue NW of its junction with College Road	Mobile Crane	21.01.18 06.00am	21.01.18 16.30pm	Machinery Movements 02920 488360	 Road Closure
North Road, Cathays Near Blackweir Tavern	Reinstatement Work	28.01.18	28.01.18	Intervention Services 01443 238188	 Give & Take Lane Closure
Event – Six Nations Rugby Wales v Scotland – KO 14.15pm <u>Following roads are closed :</u> Kingsway from its junction with North Rd to its junction with Duke St. Cowbridge Road East from its junction with Cathedral Rd to its junction with Westgate St. Tudor St from its junction with Clare Rd to its junction with Wood St (access for residents & traders will be permitted via Fitzhammon Embankment) Plantagenet St & Beauchamp St from their junctions with Despenser Place to their junctions with Tudor St (access for residents & traders will be permitted) Saunders Road from its junction with St Mary Street Customhouse Street throughout its length (access to private car parks will be permitted) Penarth Road from its junction with Saunders Road to the entrance leading into the rear of the Central Train Station The following roads will be closed in their entirety: - Duke St, Castle St, High St, St.Mary St, Caroline St, Wood St, Central Sq, Westgate St, Quay St, Guildhall Pl, Golate, Park St, Havelock St & Scott Rd. <u>Civic Centre:</u> King Edward VII Avenue, Museum Avenue,	Crowd Control/ Public Safety	03.02.18 10.45am	03.02.18 17.15pm	Cardiff Council Traffic Management	 Road Closure

City Hall Road, College Road & Gorsedd Gardens Road throughout their length					
Station Terrace		15.00pm	18.00pm		












Cardiff West

Area includes: Caerau, Canton, Creigau & St Fagans, Ely, Fairwater, Llandaff, Pentyrch, Radyr & Morganstown, Riverside and Leckwith

Location / Description	Reason for works	Proposed Duration		Organiser including contact details	Traffic Management
		Est from	Est To		
Hamilton Street, Cathays from jct with Cathedral Road to jct with Ryder Street	Housing Development	13.03.17	31.01.18	WK Plasterers Ltd 01443 485242	 Road Closure Adhoc Closures
Plas Dwr North Development Clos Parc Radur, Radyr	Housing Development	24.04.17	30.02.18	Redrow/Alun Griffiths Iain Whitelock 07966 534820	 Two Way Lights
Llantrisant Road	Hedge Clearance/Drainage Gully	15.01.18 09.30am	05.02.18 15.30pm		 Two Way Lights
A4119 Llantrisant Road/Cardiff Road Jct	Crossover/Carriageway Works	15.01.18 09.30am	26.01.18 15.00pm	Persimmon Homes Matthew Smith 01443445427 Forest 01633 284700	 Give & Take
A4119 Llantrisant Road	Hedge Removal	15.01.18 09.30am	29.01.18 15.00pm	Barretts/Walters Aplant Lux	 Two Way Lights
St Fagans Level Crossing	Replacement of the DNO Cubical	20.01.18 23.00pm	21.01.18 06.00am	Atkins 01792 633591 Centurion 01924372957	 Road Closure
Wyndham Crescent, Riverside	St Mary's School Scheme	22.01.18 09.30am	16.03.18 15.00pm	Horan Construction	 Two Way Lights
Cathedral Road, Riverside junction of Sophia Close	Traffic Scheme	22.01.18	25.03.18	ERH Gareth Dean - Design	 Multi Way Lights *One Week Night Work*
Michaelston Road, Ely near the junction with Drope Road	Patching Works	22.01.18 09.30am	23.01.18 15.30pm	Calibre Contracting Ltd	 Two Way Lights
Leckwith Road near junction with Broad Street	Building Maintenance	22.01.18 21.00pm Each Night	26.01.18 05.30am	Kier/Network Rail Amberon 08453715050	 Two Way Lights  Lane Closure
Cardiff City Football Stadium - Event Cardiff City V Bolton Wanderers KO - 15.00pm Sloper Road from its jct with Bessemer Road through to Leckwith Road	Crowd Control/ Public Safety	27.01.18 14.30pm	27.01.18 16.30pm	South Wales Police & Cardiff City Football	 Road Closure



Cardiff North






Area includes: Gabalfa, Heath, Lisvane, Llandaff North, Llanishen, Thornhill, Pontprennau, St Mellons & Old St Mellons, Rhiwbina, Whitchurch & Tongwynlais

Location / Description	Reason for works	Proposed Duration		Organiser including contact details	Traffic Management
		Est from	Est To		
Pentwyn Link (A4232) & Church Road Church Road to its junction with Bridge Road. Bridge Road, Old St Mellon's	St Edeyrn's Development	11.07.16	11.03.18	Horan 07779033552 Cone Masters	 Road Closure  Road Closure Temp 20MPH Speed Limit
	Drainage Installation	02.01.18	27.02.18		
A48(M) St Mellons Inbound to the roundabout with Cypress Drive	Development/Utility Works	03.07.17	21.02.18	Walters UK Ltd Carl Jones 07977 197125 A Plant Lux	 Give & Take Lane Closure
A470 Northern Avenue	Telecoms Maintenance	21.01.18 08.00am	21.01.18 16.30pm	Cobra Traffic Management 08444141444	 Give & Take Bus Lane Suspension
Merthyr Road, Whitchurch	Pole Replacement	21.01.18	21.01.18	USL Group Forest 02920 284700	 Temporary Traffic Lights Three Way Lights
A48 East & Westbound from St Mellons to Llanedeyrn	GRASP	21.01.18 05.00am	21.01.18 12.00pm	Gerry Capelin Highway Maintenance	 Give & Take Lane 2 Closure
Northbound A470 at Coryton	Bridge Joins Repairs	22.01.18 20.00pm Each Night	26.01.18 06.00am	Gerry Capelin Highway Maintenance	 Road Closure
Heol-y-Deri, Rhiwbina, from its junction with Pen-Y-Dre/Beulah Road to junction with Lon Isa	Gas Main Replacement	27.01.18	16.02.18	WWU Forest 02920 284700	 Road Closure
Newport Road junction with Old Hill, Old St Mellons	Scheme Crossing Upgrade	29.01.18	26.03.18	Anand Wills – Design ERH 016330484343	 Give & Take  Temporary Traffic Lights
Lisvane Road junction with South Rise and Woodside Court, Lisvane	Footway Improvements and Raised Table Crossing	05.02.18 09.30am	16.04.18 15.30pm	Design & Delivery	TBC
Rhiwbina Hill junction of Pantmawr Road	Gas Main Replacement	17.02.18	21.02.18	WWU Forest 02920 284700	 Road Closure

Cardiff South

Area includes: Butetown, Grangetown, Llanrumney, Rumney, Splott, Trowbridge

Location / Description	Reason for works	Proposed Duration		Organiser including contact details	Traffic Management
		Est from	Est To		
Eastern Bay Link Road, Queensgate Roundabout, Butetown	Ongoing Minor Works	10.10.16	21.01.18	Cardiff Council Section 278 Dawnus Construction	 Give & Take Lane Closures
Splott Road Bridge, Splott	Bridge Demolition	27.02.17	June 2018	Network Rail Forest 01633 284700	 Temporary Traffic Lights Multi Way Lights

Mardy Road Bridge, Rumney	Bridge Demolition	20.03.17 06.00am	May 2018	Network Rail - 03457114141 Forest 02920 284700	 Road Closure
Ystrad Street and Taff Embankment to corner of Llanbradach St	Greener Grangetown Drainage Works	08.01.18	Apr 2018	ERH 01633 484343 Chris Eynon 07771811886	 Road Closure
Taff Terrace and Taff Embankment to corner of Abercynon St		08.01.18	Apr 2018		
Cymmer St and Taff Embankment to corner of Llanbradach St		08.01.18	Apr 2018		
Mount Pleasant Lane, Llanrumney	Utility Works	15.01.18	05.03.18	Churngold Construction 01633 266884	 Road Closure
Crickhowell Road, Trowbridge Jct with Pen Lasgan	Ducting Works	16.01.18	24.01.18	BT/Arvan Civil Eng 03316 607381	 Two Way Lights
A4232 Southern Way North & Southbound	GRASP	22.01.18 09.30am	22.01.18 15.00pm	Gerry Capelin Highway Maintenance	 Bus Lanes Closed

Note: All Italics text is still to be confirmed